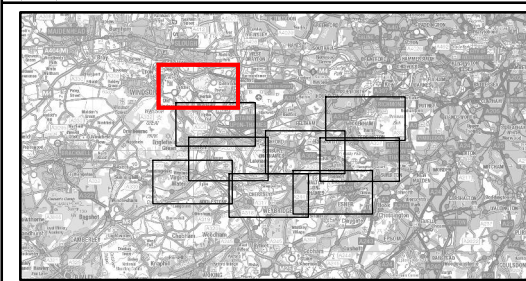
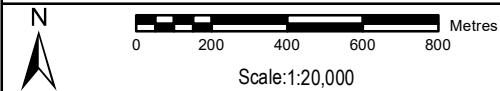


**Legend:**

- PROJECT BOUNDARY FOR EIA PEIR
- BIODIVERSITY STUDY AREA FOR EIA PEIR
- SPECIAL AREA OF CONSERVATION (SAC)
- SPECIAL PROTECTION AREA (SPA)
- RAMSAR SITE
- SITE OF SPECIAL SCIENTIFIC INTEREST (SSSI)
- NATIONAL NATURE RESERVE (NNR)
- LOCAL NATURE RESERVE (LNR)
- LOCAL WILDLIFE SITE (LWS)
- SITE OF NATURE CONSERVATION INTEREST (SNCI)

Main Plan Scale:



Reproduced by permission of Ordnance Survey on behalf of HMSO.  
© Crown Copyright and Database Rights [2023]  
OS [100024198]



**wsp** **binnies**  
Delivering Sustainable Outcomes Through Collaborative Working  
Registered Office: Spring Lodge, 172 Chester Road, Helsby, Cheshire, W46 0AR UK  
Registered in England & Wales No: 03163649

**RIVER THAMES SCHEME**

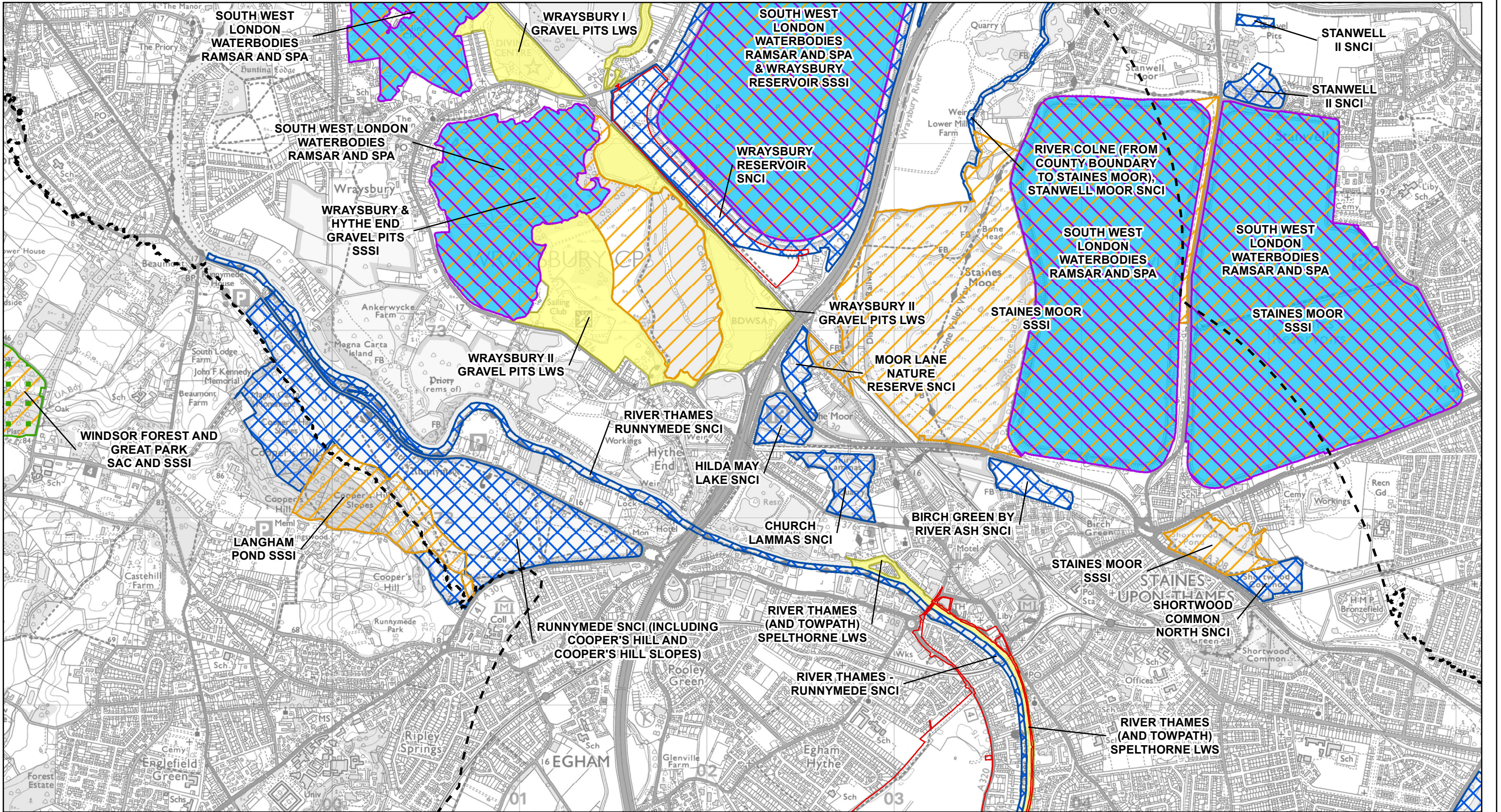
**EIA PEIR - FIGURE 5.4:  
BIODIVERSITY STUDY AREA  
SHEET 1 OF 9**

C01	MA	CJ	TB	KQ	17/11/2023	FOR PUBLIC CONSULTATION
P02	MA	CJ	TB	KQ	05/10/2023	FOR REVIEW AND COMMENT
P01	MA	CJ	TB	KQ	17/08/2023	FOR REVIEW AND COMMENT
Rev.	Drawn	Chkd	Rvwd	Apprvd	Date	Description

Status: S10  
Designed by: MA Date: 11/23 Revision: C01

Scale: 1:20,000 Project Number: 4021225 Drawing Number: ENV/MSE500280-CBI-ZZ-32Z-DR-EN-0052

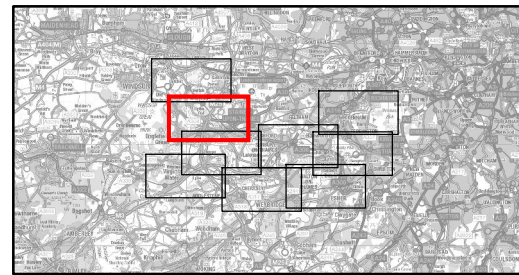
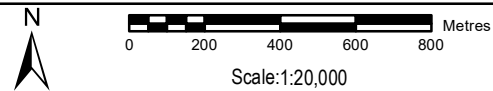




Legend:

- PROJECT BOUNDARY FOR EIA PEIR
- BIODIVERSITY STUDY AREA FOR EIA PEIR
- SPECIAL AREA OF CONSERVATION (SAC)
- SPECIAL PROTECTION AREA (SPA)
- RAMSAR SITE
- SITE OF SPECIAL SCIENTIFIC INTEREST (SSSI)
- NATIONAL NATURE RESERVE (NNR)
- LOCAL WILDLIFE SITE (LWS)
- SITE OF NATURE CONSERVATION INTEREST (SNCI)

Main Plan Scale:



Reproduced by permission of Ordnance Survey on behalf of HMSO. © Crown Copyright and Database Rights [2023] OS [100024198]

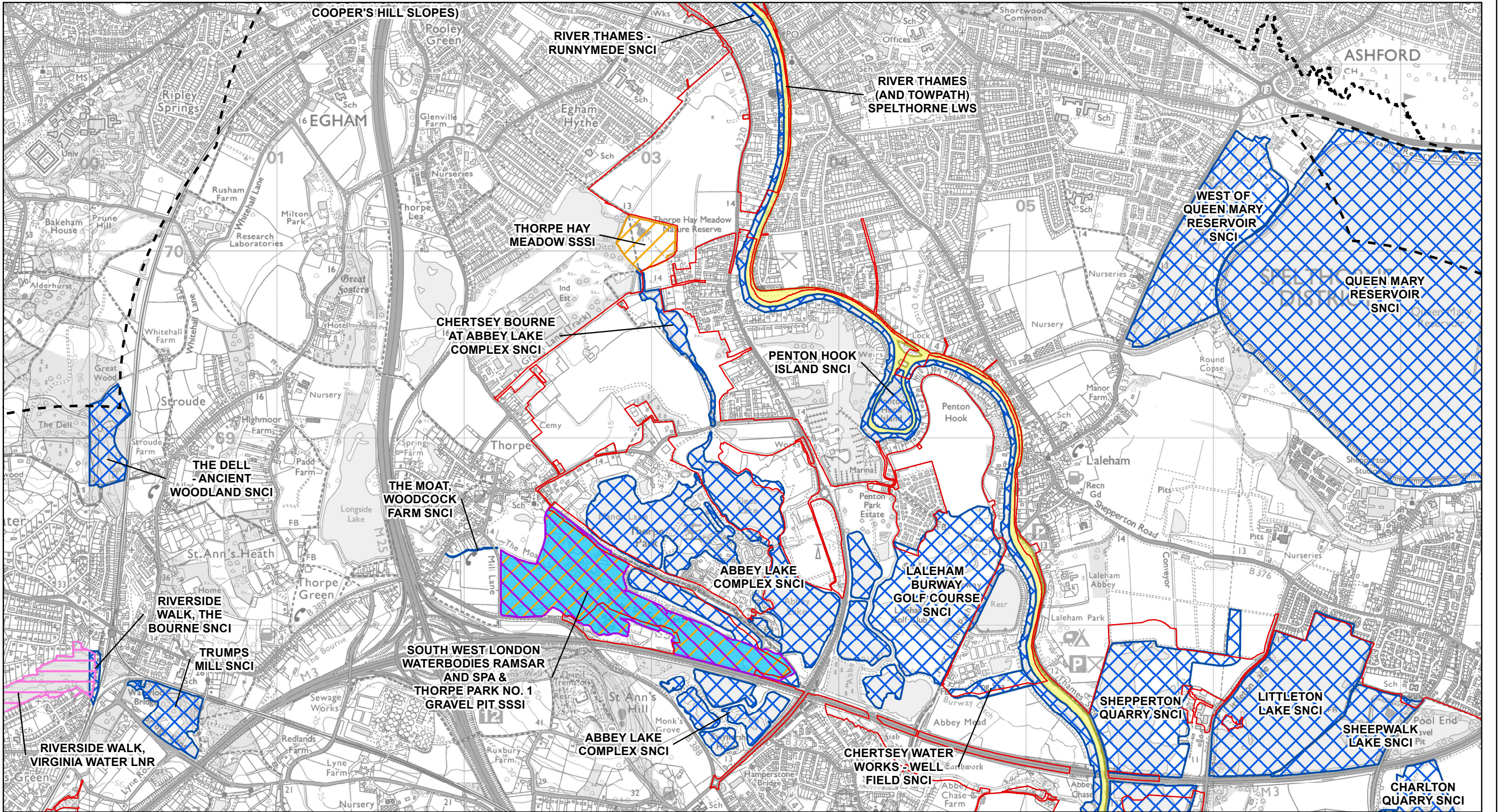
River Thames Scheme logo and contact information for WSP and binnies.

RIVER THAMES SCHEME

EIA PEIR - FIGURE 5.4:  
BIODIVERSITY STUDY AREA  
SHEET 2 OF 9

C01	MA	CJ	TB	KQ	17/11/2023	FOR PUBLIC CONSULTATION
P02	MA	CJ	TB	KQ	05/10/2023	FOR REVIEW AND COMMENT
P01	MA	CJ	TB	KQ	18/08/2023	FOR REVIEW AND COMMENT
Rev.	Drawn	Chkd	Rvwd	Apprvd	Date	Description
Status: S10						
Designed by: MA		Date: 11/23			Revision: C01	
Scale: 1:20,000      Project Number: 4021225      Drawing Number: EM/MSCE500260 CBI Z2 Z2Z DR EN 0002						

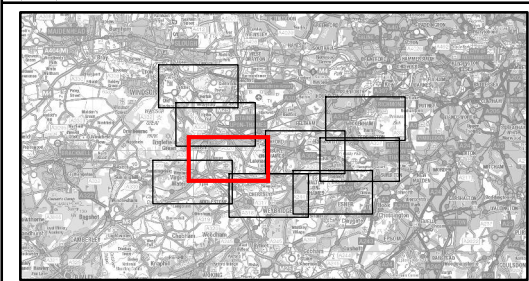
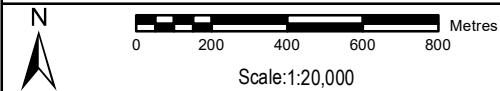




**Legend:**

- PROJECT BOUNDARY FOR EIA PEIR
- BIODIVERSITY STUDY AREA FOR EIA PEIR
- SPECIAL AREA OF CONSERVATION (SAC)
- SPECIAL PROTECTION AREA (SPA)
- RAMSAR SITE
- SITE OF SPECIAL SCIENTIFIC INTEREST (SSSI)
- NATIONAL NATURE RESERVE (NNR)
- LOCAL NATURE RESERVE (LNR)
- LOCAL WILDLIFE SITE (LWS)
- SITE OF NATURE CONSERVATION INTEREST (SNCI)

Main Plan Scale:



Reproduced by permission of Ordnance Survey on behalf of HMSO.  
© Crown Copyright and Database Rights [2023]  
OS [100024198]



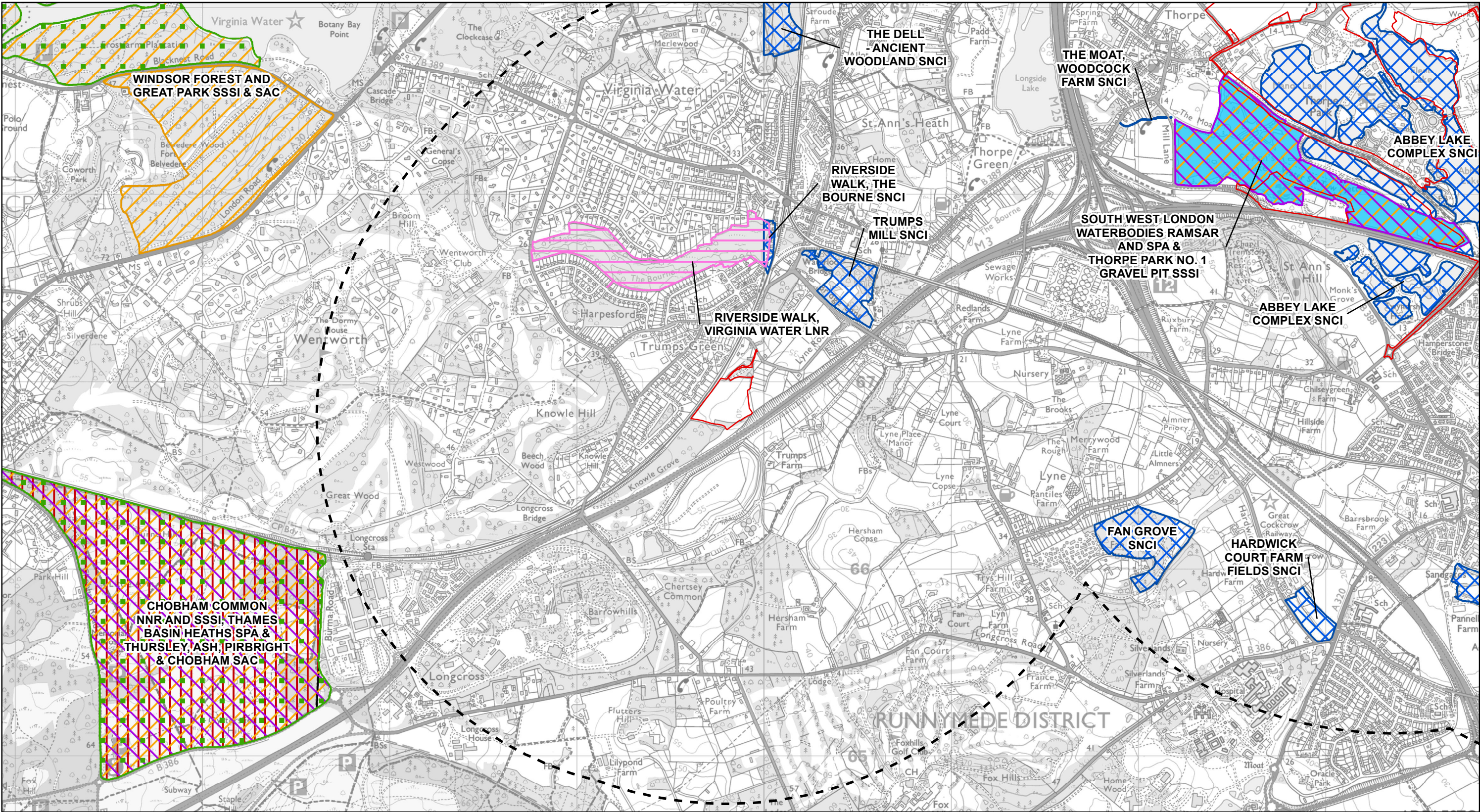
**wsp** **binnies**  
Delivering Sustainable Outcomes Through Collaborative Working  
Registered Office: Spring Lodge, 172 Chester Road, Helsby, Cheshire, WAG 0AR UK  
Registered in England & Wales No: 03163649

**RIVER THAMES SCHEME**

**EIA PEIR - FIGURE 5.4:  
BIODIVERSITY STUDY AREA  
SHEET 3 OF 9**

C01	MA	CJ	TB	KQ	17/11/2023	FOR PUBLIC CONSULTATION
P02	MA	CJ	TB	KQ	05/10/2023	FOR REVIEW AND COMMENT
P01	MA	CJ	TB	KQ	17/08/2023	FOR REVIEW AND COMMENT
Rev.	Drawn	Chkd	Rvwd	Apprvd	Date	Description
Status: S10						
Designed by: MA		Date: 11/23			Revision: C01	
Scale: 1:20,000      Project Number: 4021225      Drawing Number: ENV/MSE500260-CBI-ZZ-32-DR-EN-0002						

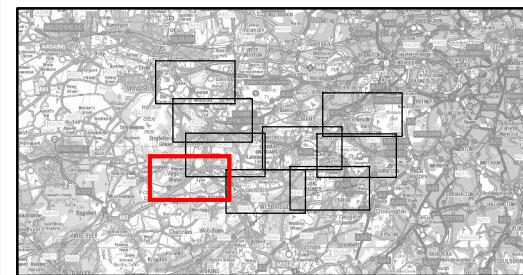
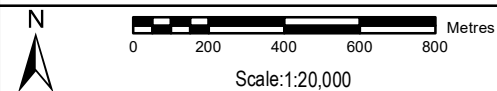




**Legend:**

- PROJECT BOUNDARY FOR EIA PEIR
- BIODIVERSITY STUDY AREA FOR EIA PEIR
- SPECIAL AREA OF CONSERVATION (SAC)
- SPECIAL PROTECTION AREA (SPA)
- RAMSAR SITE
- SITE OF SPECIAL SCIENTIFIC INTEREST (SSI)
- NATIONAL NATURE RESERVE (NNR)
- LOCAL NATURE RESERVE (LNR)
- SITE OF NATURE CONSERVATION INTEREST (SNCI)

Main Plan Scale:



Reproduced by permission of  
Ordnance Survey on behalf of HMSO.  
© Crown Copyright and Database  
Rights [2023]  
OS [100024198]

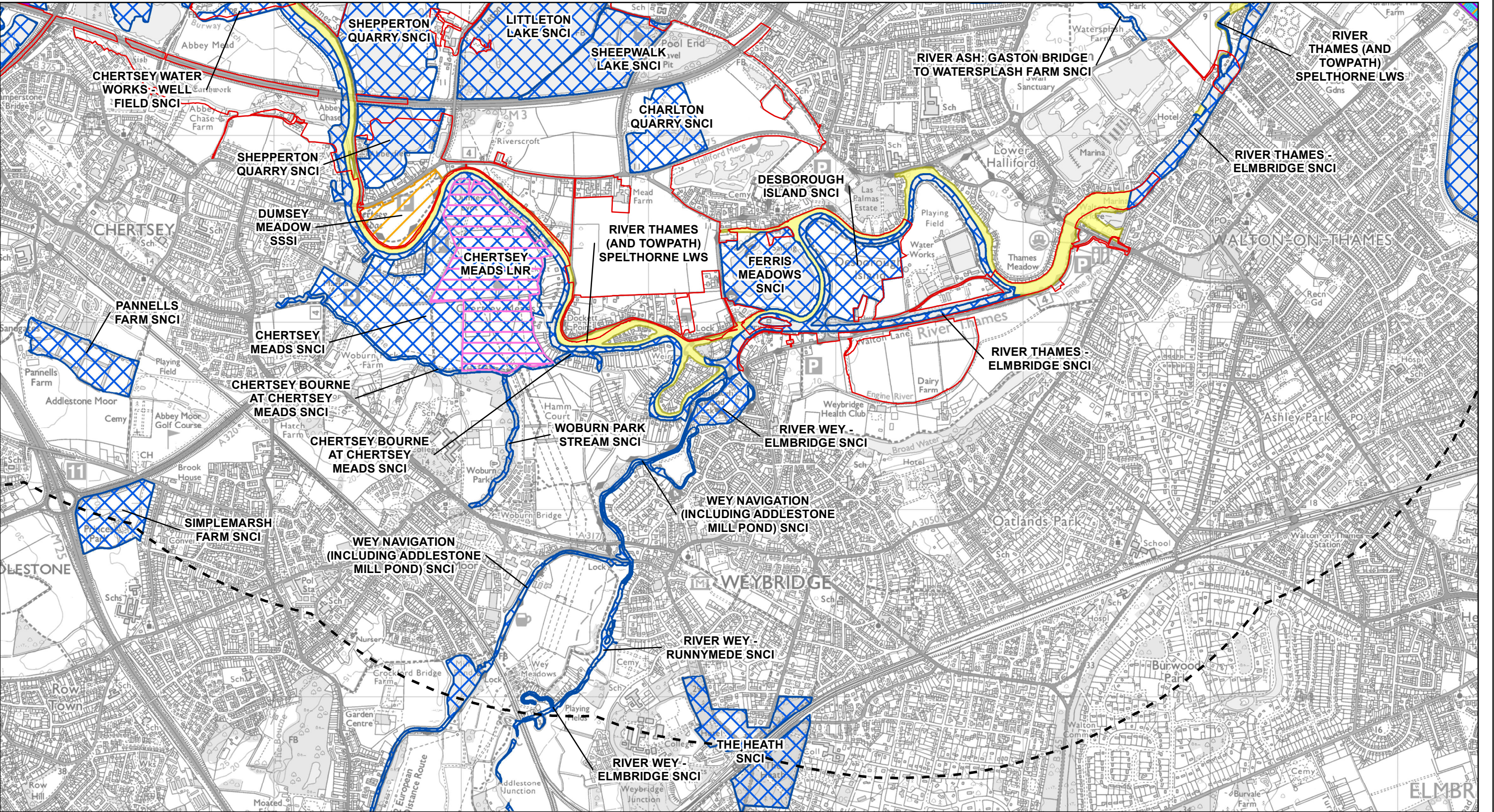


**RIVER THAMES SCHEME**

**EIA PEIR - FIGURE 5.4:  
BIODIVERSITY STUDY AREA  
SHEET 4 OF 9**

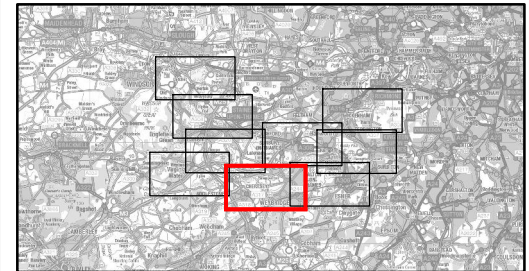
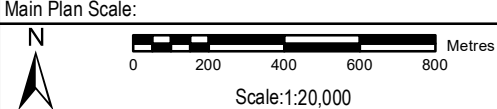
C01	MA	CJ	TB	KQ	17/11/2023	FOR PUBLIC CONSULTATION
P02	MA	CJ	TB	KQ	05/10/2023	FOR REVIEW AND COMMENT
P01	MA	CJ	TB	KQ	17/08/2023	FOR REVIEW AND COMMENT
Rev.	Drawn	Chkd	Rvwd	Apprvd	Date	Description
Status: S10						
Designed by: MA		Date: 11/23			Revision: C01	
Scale: 1:20,000      Project Number: 4021225      Drawing Number: ENV/MSE500260-CB1-ZZ-32-DR-EN-0052						





**Legend:**

- PROJECT BOUNDARY FOR EIA PEIR
- BIODIVERSITY STUDY AREA FOR EIA PEIR
- SPECIAL AREA OF CONSERVATION (SAC)
- SPECIAL PROTECTION AREA (SPA)
- RAMSAR SITE
- SITE OF SPECIAL SCIENTIFIC INTEREST (SSSI)
- NATIONAL NATURE RESERVE (NNR)
- LOCAL NATURE RESERVE (LNR)
- LOCAL WILDLIFE SITE (LWS)
- SITE OF NATURE CONSERVATION INTEREST (SNCI)



Reproduced by permission of Ordnance Survey on behalf of HMSO.  
© Crown Copyright and Database Rights [2023]  
OS [100024198]

**River Thames Scheme**

PROTECTING our communities  
SECURING our economy  
ENHANCING our Thames

**wsp binnies**

Delivering Sustainable Outcomes Through Collaborative Working

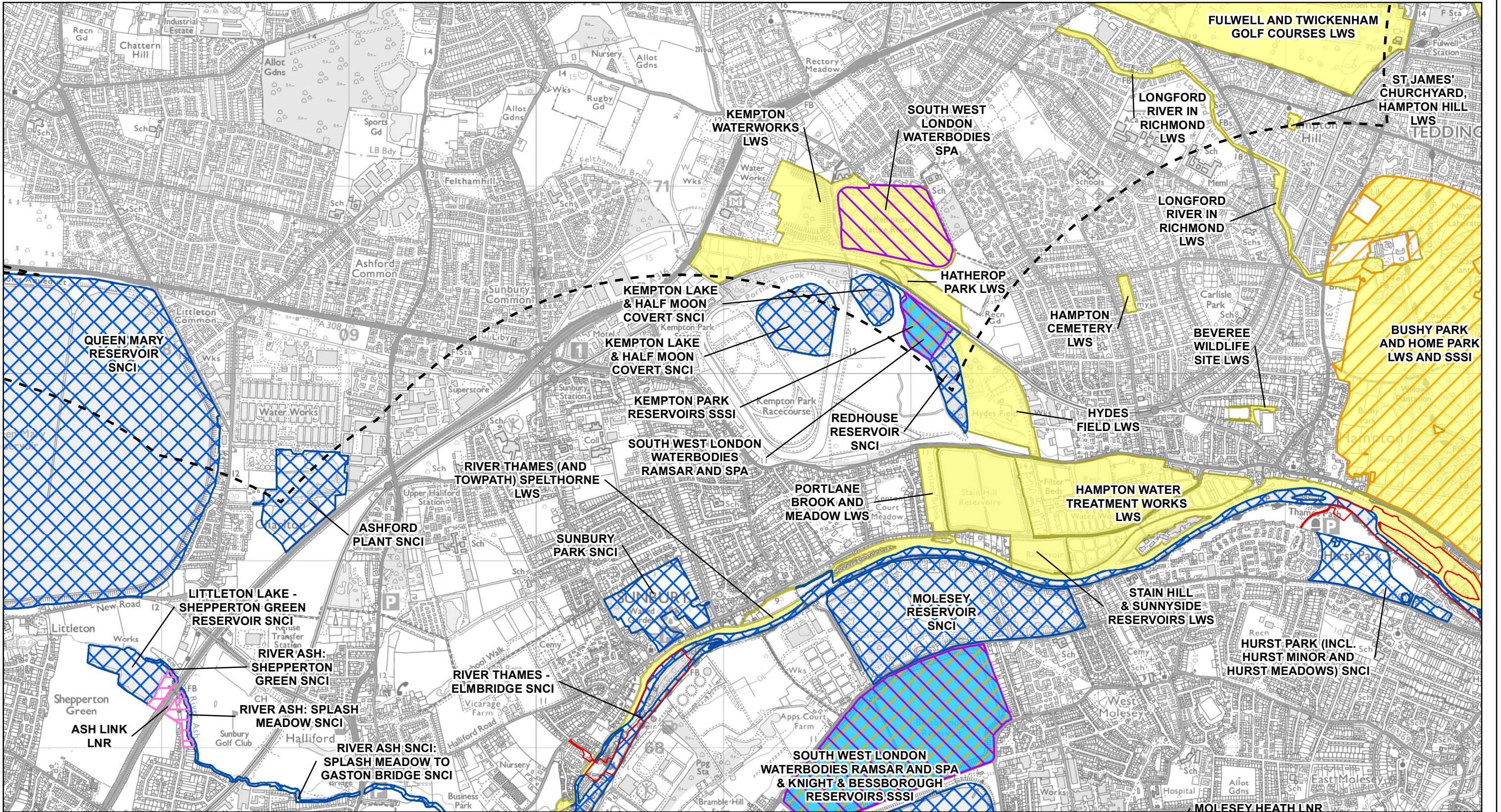
Registered Office: Spring Lodge, 172 Chester Road, Helsby, Cheshire, WAG 0AR UK  
Registered in England & Wales No: 03163649

**RIVER THAMES SCHEME**

**EIA PEIR - FIGURE 5.4:  
BIODIVERSITY STUDY AREA  
SHEET 5 OF 9**

C01	MA	CJ	TB	KQ	17/11/2023	FOR PUBLIC CONSULTATION
P02	MA	CJ	TB	KQ	05/10/2023	FOR REVIEW AND COMMENT
P01	MA	CJ	TB	KQ	17/08/2023	FOR REVIEW AND COMMENT
Rev.	Drawn	Chkd	Rwd	Apprvd	Date	Description
Status: S10						
Designed by: MA		Date: 11/23		Revision: C01		
Scale: 1:20,000 Project Number: 4021225 Drawing Number: ENV/MSE/00260-CBI-ZZ-32Z-DR-EN-0052						





**Legend:**

- PROJECT BOUNDARY FOR EIA PEIR

BIODIVERSITY STUDY AREA FOR EIA PEIR

SPECIAL AREA OF CONSERVATION (SAC)

SPECIAL PROTECTION AREA (SPA)

RAMSAR SITE

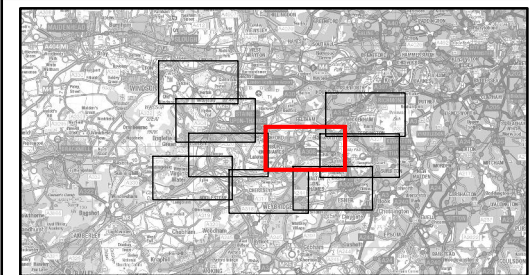
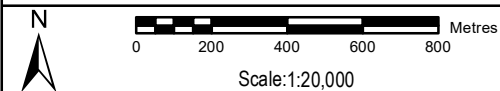
SITE OF SPECIAL SCIENTIFIC INTEREST (SSSI)
- NATIONAL NATURE RESERVE (NNR)

LOCAL NATURE RESERVE (LNR)

LOCAL WILDLIFE SITE (LWS)

SITE OF NATURE CONSERVATION INTEREST (SNCI)

Main Plan Scale:



Reproduced by permission of Ordnance Survey on behalf of HMSO.  
© Crown Copyright and Database Rights [2023]  
OS [100024198]

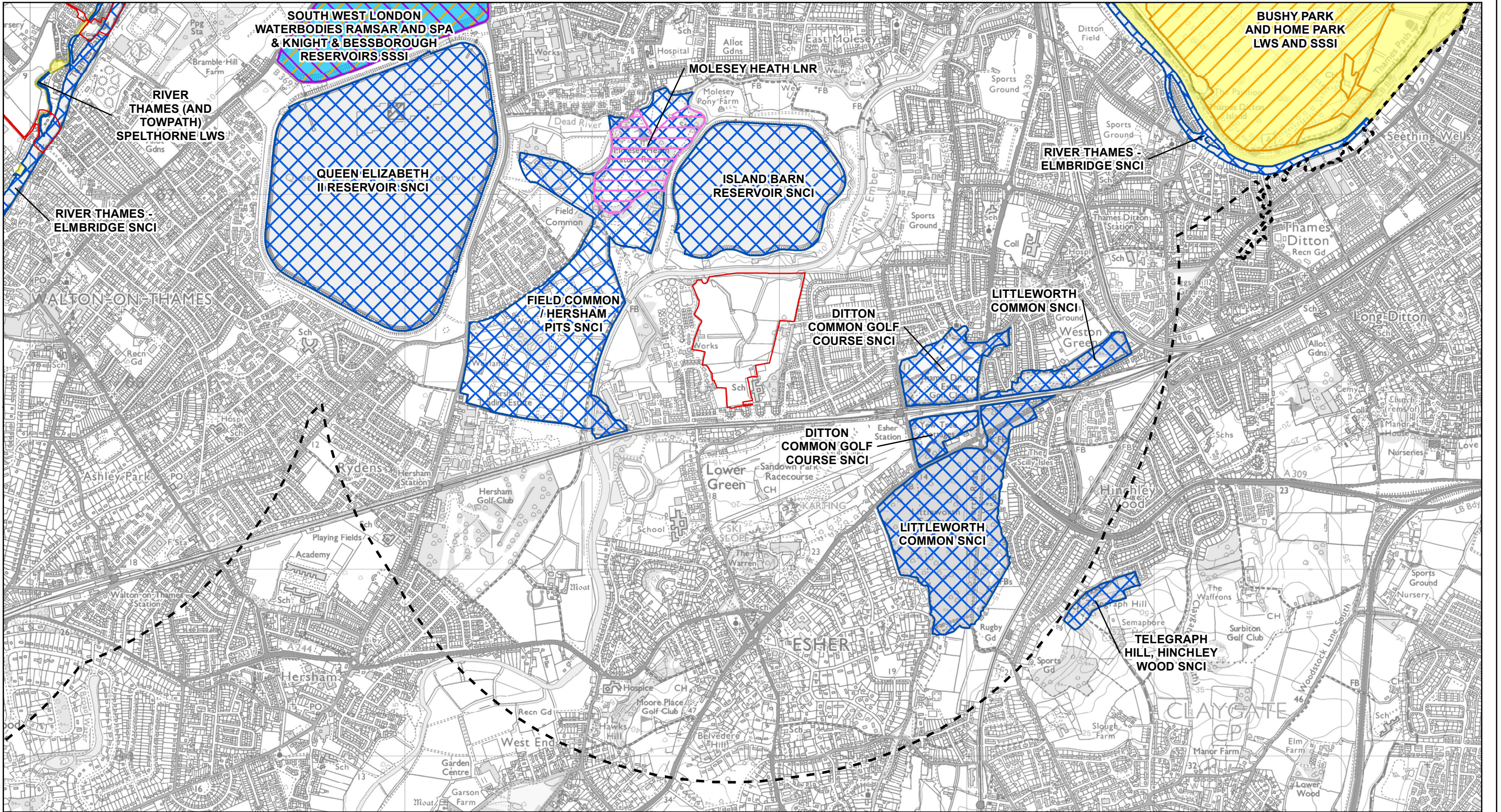


**RIVER THAMES SCHEME**

**EIA PEIR - FIGURE 5.4:  
BIODIVERSITY STUDY AREA  
SHEET 6 OF 9**

C01	MA	CJ	TB	KQ	17/11/2023	FOR PUBLIC CONSULTATION
P02	MA	CJ	TB	KQ	05/10/2023	FOR REVIEW AND COMMENT
P01	MA	CJ	TB	KQ	17/08/2023	FOR REVIEW AND COMMENT
Rev.	Drawn	Chkd	Rvwd	Apprvd	Date	Description
Status: S10						
Designed by: MA		Date: 11/23			Revision: C01	
Scale: 1:20,000      Project Number: 4021225      Drawing Number: ENV/MSE500260-CBI-ZZ-322-DR-EN-0052						





**Legend:**

- PROJECT BOUNDARY FOR EIA PEIR

BIODIVERSITY STUDY AREA FOR EIA PEIR

SPECIAL AREA OF CONSERVATION (SAC)

SPECIAL PROTECTION AREA (SPA)

RAMSAR SITE

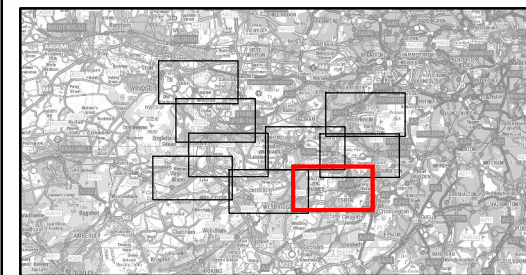
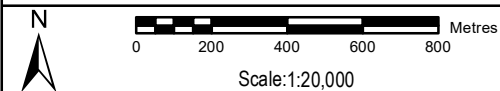
SITE OF SPECIAL SCIENTIFIC INTEREST (SSSI)
- NATIONAL NATURE RESERVE (NNR)

LOCAL NATURE RESERVE (LNR)

LOCAL WILDLIFE SITE (LWS)

SITE OF NATURE CONSERVATION INTEREST (SNCI)

Main Plan Scale:



Reproduced by permission of Ordnance Survey on behalf of HMSO.  
© Crown Copyright and Database Rights [2023]  
OS [100024198]



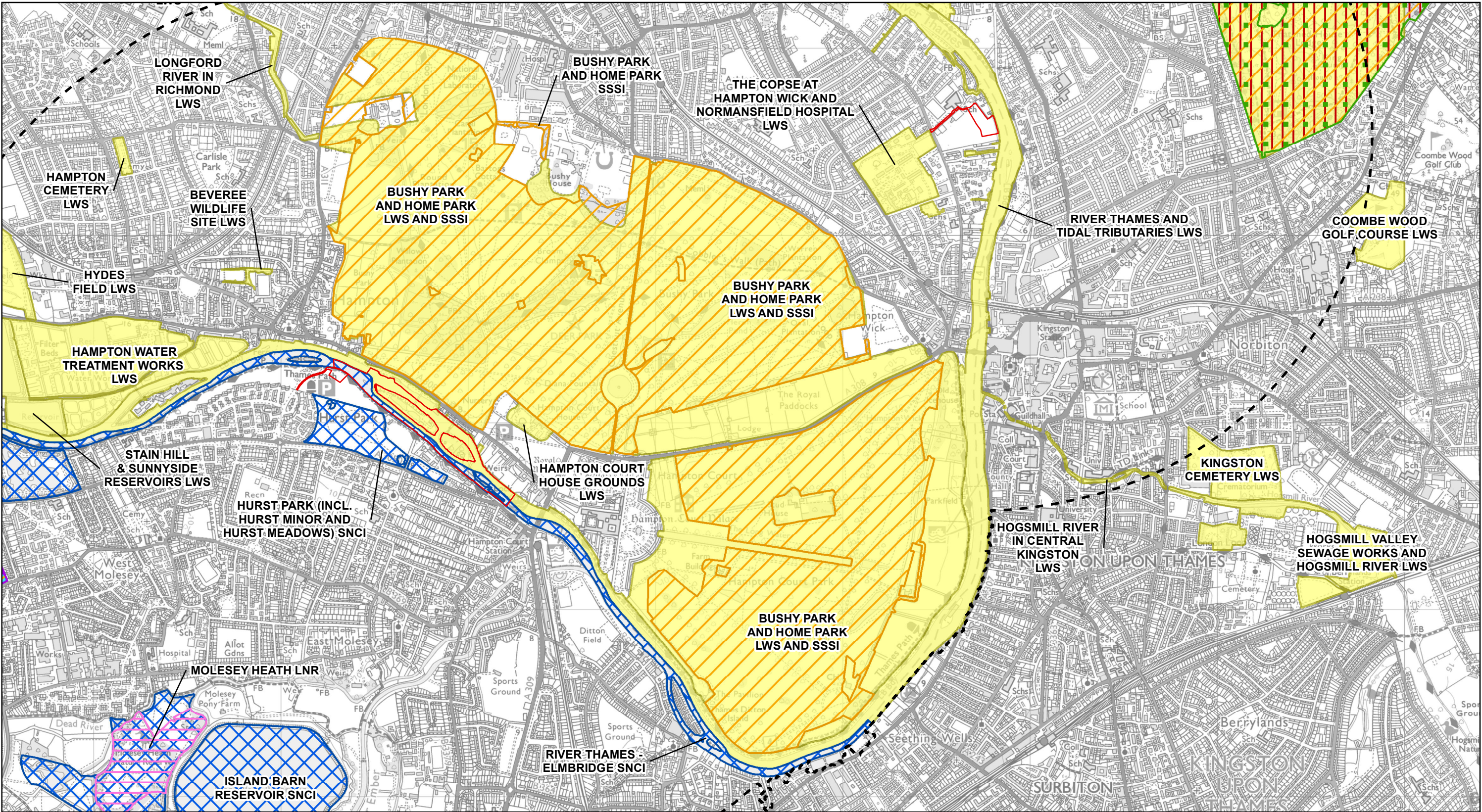
**RIVER THAMES SCHEME**

**EIA PEIR - FIGURE 5.4:  
BIODIVERSITY STUDY AREA  
SHEET 7 OF 9**

C01	MA	CJ	TB	KQ	17/11/2023	FOR PUBLIC CONSULTATION
P02	MA	CJ	TB	KQ	05/10/2023	FOR REVIEW AND COMMENT
P01	MA	CJ	TB	KQ	17/08/2023	FOR REVIEW AND COMMENT
Rev.	Drawn	Chkd	Rwd	Apprd	Date	Description
Status: S10						
Designed by: MA		Date: 11/23			Revision: C01	

Scale: 1:20,000 Project Number: 4021225 Drawing Number: ENV/MSE500280-CBI-ZZ-32Z-DR-EN-0052

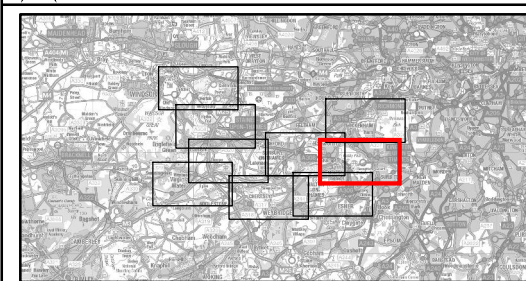
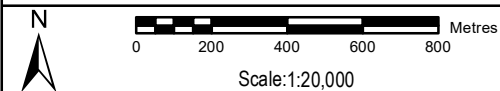




**Legend:**

- PROJECT BOUNDARY FOR EIA PEIR
- BIODIVERSITY STUDY AREA FOR EIA PEIR
- SPECIAL AREA OF CONSERVATION (SAC)
- SPECIAL PROTECTION AREA (SPA)
- RAMSAR SITE
- SITE OF SPECIAL SCIENTIFIC INTEREST (SSSI)
- NATIONAL NATURE RESERVE (NNR)
- LOCAL NATURE RESERVE (LNR)
- LOCAL WILDLIFE SITE (LWS)
- SITE OF NATURE CONSERVATION INTEREST (SNCI)

Main Plan Scale:



Reproduced by permission of  
Ordnance Survey on behalf of HMSO.  
© Crown Copyright and Database  
Rights [2023]  
OS [100024198]

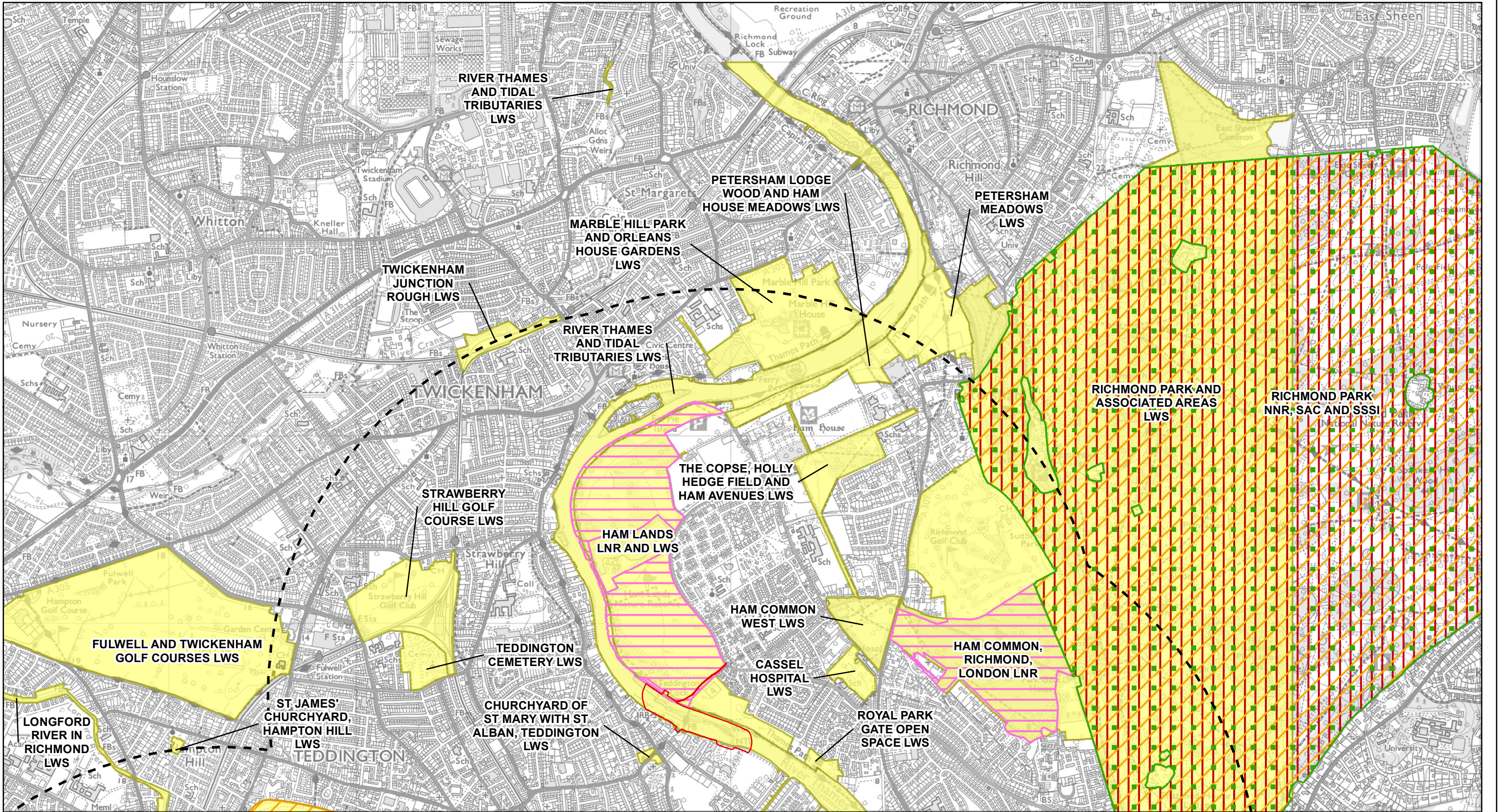


**RIVER THAMES SCHEME**

**EIA PEIR - FIGURE 5.4:  
BIODIVERSITY STUDY AREA  
SHEET 8 OF 9**

C01	MA	CJ	TB	KQ	17/11/2023	FOR PUBLIC CONSULTATION
P02	MA	CJ	TB	KQ	05/10/2023	FOR REVIEW AND COMMENT
P01	MA	CJ	TB	KQ	17/08/2023	FOR REVIEW AND COMMENT
Rev.	Drawn	Chkd	Rvwd	Apprvd	Date	Description
Status: S10						
Designed by: MA		Date: 11/23			Revision: C01	
Scale: 1:20,000     Project Number: 4021225     Drawing Number: ENV/MSE500260-CBI-ZZ-32Z-DR-EN-00052						

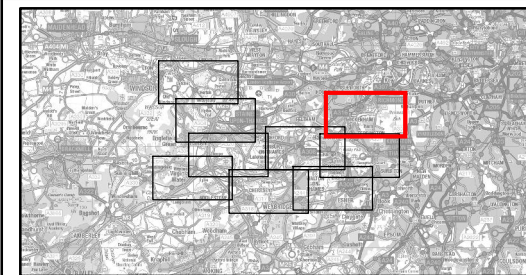
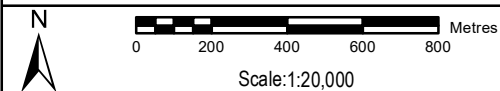




**Legend:**

- PROJECT BOUNDARY FOR EIA PEIR
- BIODIVERSITY STUDY AREA FOR EIA PEIR
- SPECIAL AREA OF CONSERVATION (SAC)
- SPECIAL PROTECTION AREA (SPA)
- RAMSAR SITE
- SITE OF SPECIAL SCIENTIFIC INTEREST (SSSI)
- NATIONAL NATURE RESERVE (NNR)
- LOCAL NATURE RESERVE (LNR)
- LOCAL WILDLIFE SITE (LWS)

Main Plan Scale:



Reproduced by permission of Ordnance Survey on behalf of HMSO. © Crown Copyright and Database Rights [2023] OS [100024198]



**RIVER THAMES SCHEME**

**EIA PEIR - FIGURE 5.4:  
BIODIVERSITY STUDY AREA  
SHEET 9 OF 9**

C01	MA	CJ	TB	KQ	17/11/2023	FOR PUBLIC CONSULTATION
P02	MA	CJ	TB	KQ	05/10/2023	FOR REVIEW AND COMMENT
P01	MA	CJ	TB	KQ	17/08/2023	FOR REVIEW AND COMMENT
Rev.	Drawn	Chkd	Rvwd	Apprvd	Date	Description
Status: S10						
Designed by: MA		Date: 11/23			Revision: C01	
Scale: 1:20,000     Project Number: 4021225     Drawing Number: ENV/MSE500280-CBI-ZZ-3Z-DR-EN-0052						