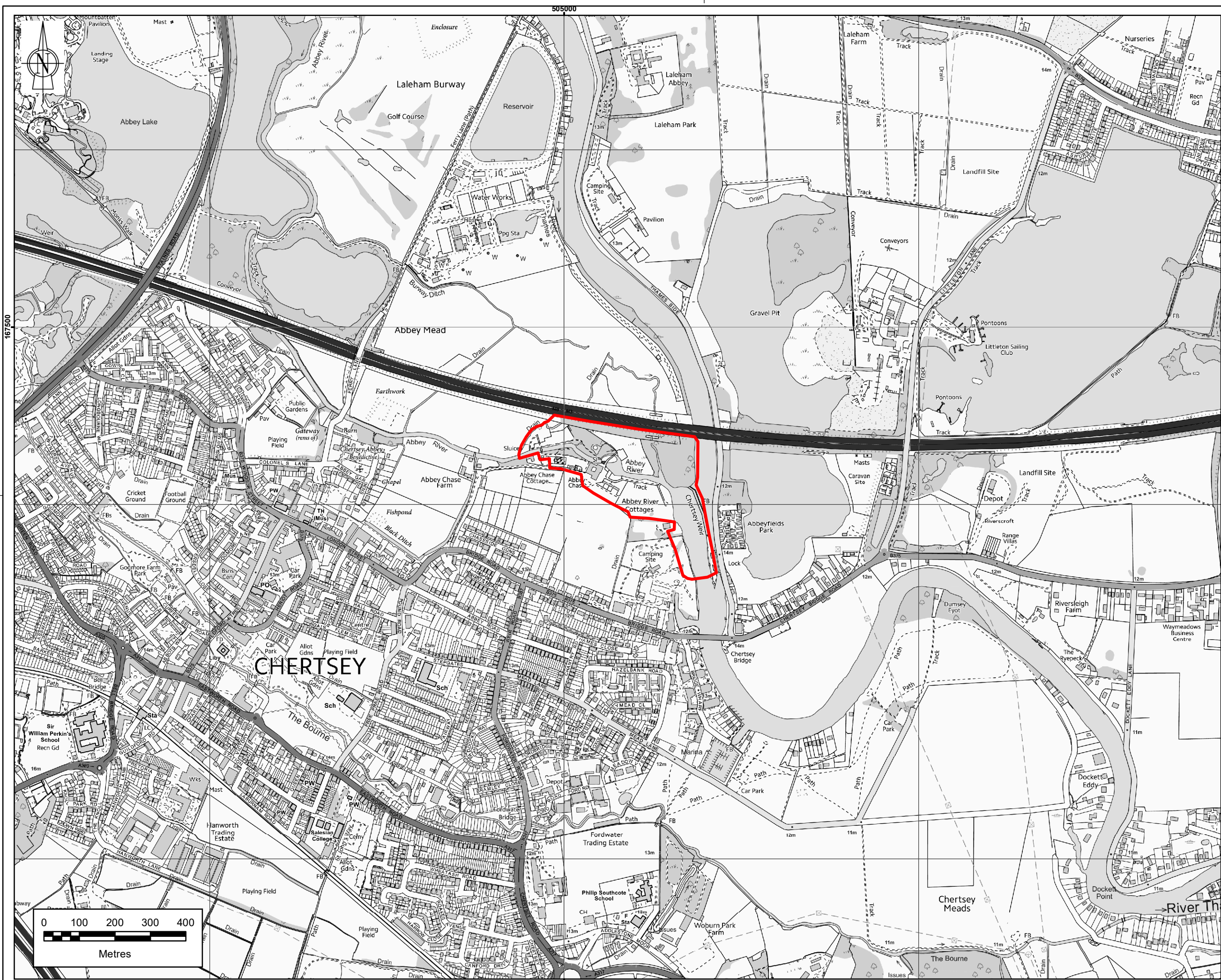


R:\PROJECTS\03\0303_RTS_CD03A_V000\SPACES2_S\SITE MAPS\ENVMSE00260-GBV-ZZ-3ZZ-DR-EN-10165_10165.MXD AD\10165_02\06/2023



Note: The limits, including the height and depths of the Works, shown in this drawing are not to be taken as limiting the obligations of the contractor under Contract.

REPRODUCED BY PERMISSION OF ORDNANCE SURVEY ON BEHALF OF HMSO.
© CROWN COPYRIGHT AND DATABASE RIGHTS (2023)
OS 100026386

Legend

ABBEY RIVER CONFLUENCE WITH RIVER THAMES

SAFETY, HEALTH AND ENVIRONMENTAL INFORMATION

IN ADDITION TO THE HAZARDS OR RISKS NORMALLY ASSOCIATED WITH THE TYPES OF WORK DETAILED ON THIS DRAWING, THE FOLLOWING SIGNIFICANT RESIDUAL RISKS SHOULD BE NOTED. FURTHER DETAILS ARE INCLUDED IN THE CDM DESIGN RISK MANAGEMENT REGISTER


CONSTRUCTION :
NOT APPLICABLE

MAINTENANCE, CLEANING AND OPERATION :
NOT APPLICABLE


DECOMMISSIONING OR DEMOLITION :
NOT APPLICABLE

Rev	Drawn	Chkd	Rwrd	Apprvd	Date	Description
P02	MA	JC	WON	ES	02/06/2023	FOR INFORMATION
P01	MA	JC	WON	ES	28/03/2023	INITIAL DRAWING

Designed by: MA Date: JUNE 2023
Status: S1

Client: 

Client Drawing No. ENVMSE00260-GBV-ZZ-3ZZ-DR-EN-10165 Revision P02

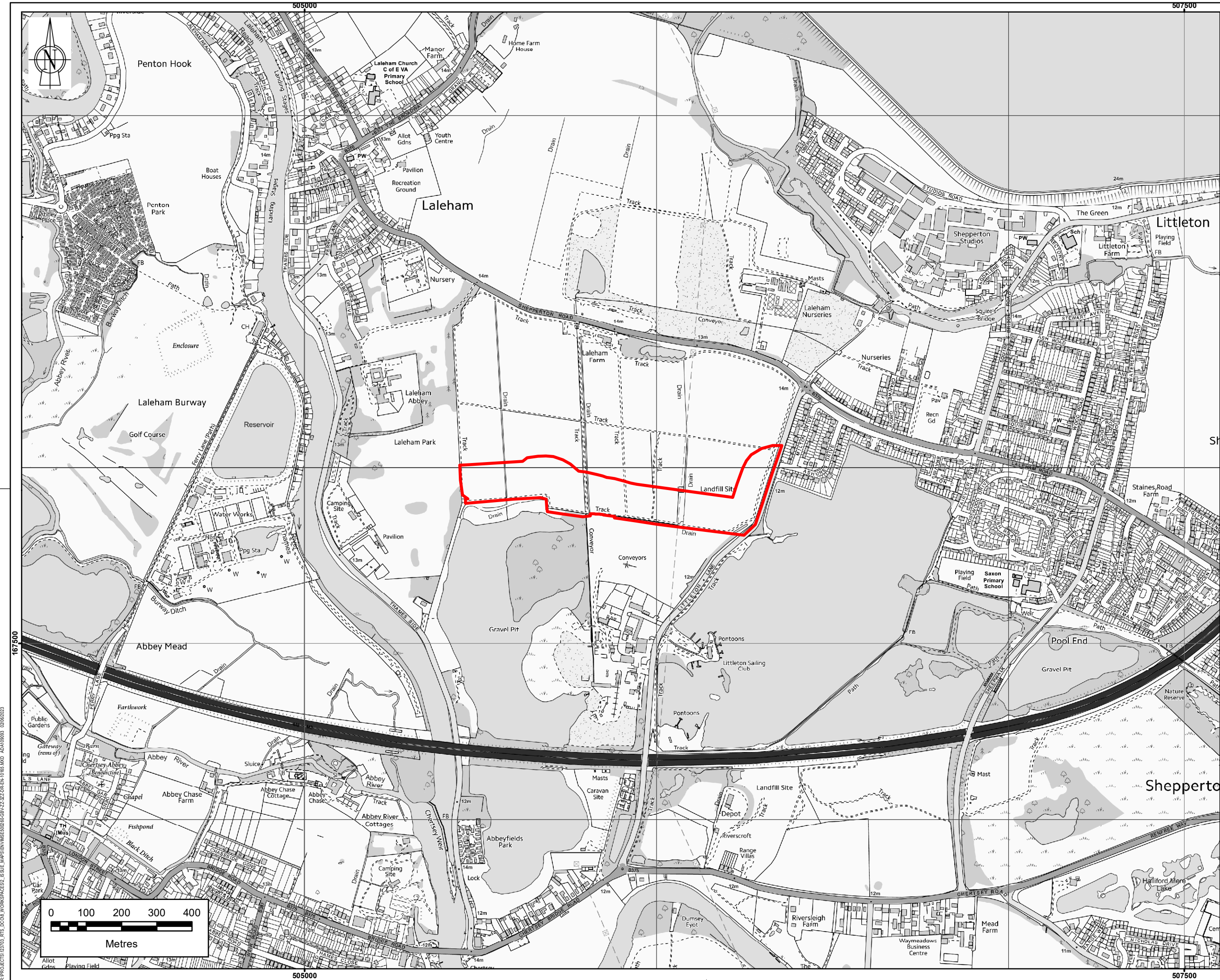
 A GALLIFORD TRY & BINNIES JOINT VENTURE

Registered office: Cowley Business Park, Cowley, Uxbridge, Middlesex, UB8 2AL, UK
Registered in England and Wales: Company no. 05584358

Project: RIVER THAMES SCHEME (RTS)

Drawing title: RTS PEA SURVEY AREAS PLAN
ABBAY RIVER CONFLUENCE WITH RIVER THAMES
SHEET 15 OF 35

Drawing scale: 1:10,000 Sheet size: A3
Drawing no. ENVMSE00260-GBV-ZZ-3ZZ-DR-EN-10165 Revision P02

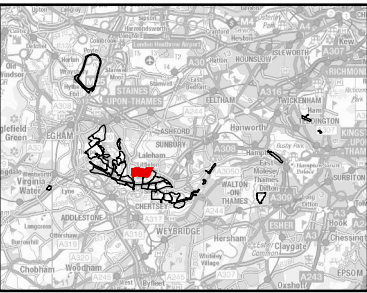


Note: The limits, including the height and depths of the Works, shown in this drawing are not to be taken as limiting the obligations of the contractor under Contract.

REPRODUCED BY PERMISSION OF ORDNANCE SURVEY ON BEHALF OF HMISO.
© CROWN COPYRIGHT AND DATABASE RIGHTS (2023)
OS 100026380

Legend

FIELDS NORTH OF LITTLETON NORTH



SAFETY, HEALTH AND ENVIRONMENTAL INFORMATION

IN ADDITION TO THE HAZARDS OR RISKS NORMALLY ASSOCIATED WITH THE TYPES OF WORK DETAILED ON THIS DRAWING, THE FOLLOWING SIGNIFICANT RESIDUAL RISKS SHOULD BE NOTED. FURTHER DETAILS ARE INCLUDED IN THE CDM DESIGN RISK MANAGEMENT REGISTER


CONSTRUCTION :
NOT APPLICABLE

MAINTENANCE, CLEANING AND OPERATION :
NOT APPLICABLE


DECOMMISSIONING OR DEMOLITION :
NOT APPLICABLE

Rev	Drawn	Chkd	Rwrd	Apprvd	Date	Description
P02	MA	JC	WON	ES	02/06/2023	FOR INFORMATION
P01	MA	JC	WON	ES	28/03/2023	INITIAL DRAWING

Designed by: MA Date: JUNE 2023
Status: S1

Client: 

Client Drawing No. ENVIMSE500260-GBV-ZZ-3ZZ-DR-EN-10165 Revision P02

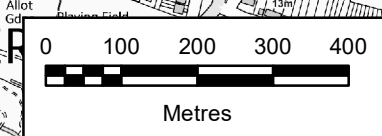
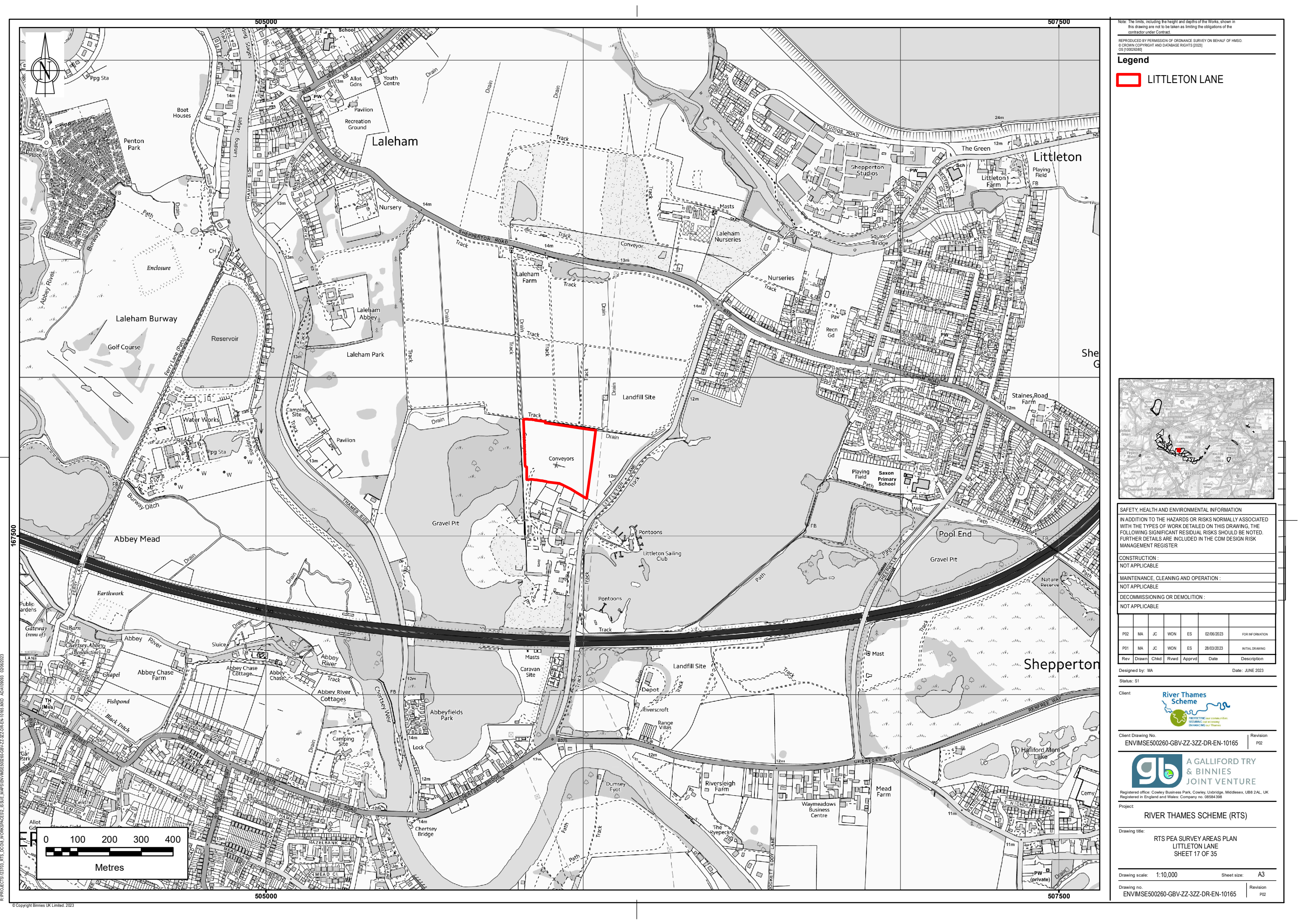

Registered office: Cowley Business Park, Cowley, Oxford, Oxfordshire, OX4 2AL, UK
Registered in England and Wales: Company no. 08584358

Project: RIVER THAMES SCHEME (RTS)

Drawing title: RTS PEA SURVEY AREAS PLAN
FIELDS NORTH OF LITTLETON NORTH
SHEET 16 OF 35

Drawing scale: 1:10,000 Sheet size: A3
Drawing no. ENVIMSE500260-GBV-ZZ-3ZZ-DR-EN-10165 Revision P02

R:\PROJECTS\03703_RTS_CD03_WORKSPACE\SSUE_MAPS\ENVIMSE500260-GBV-ZZ-3ZZ-DR-EN-10165.MXD AD-109953 02/06/2023



Note: The limits, including the height and depths of the Works, shown in this drawing are not to be taken as limiting the obligations of the contractor under Contract.

REPRODUCED BY PERMISSION OF ORDNANCE SURVEY ON BEHALF OF HMSO.
© CROWN COPYRIGHT AND DATABASE RIGHTS (2023)
OS 100026380

Legend

LITTLETON LANE

SAFETY, HEALTH AND ENVIRONMENTAL INFORMATION

IN ADDITION TO THE HAZARDS OR RISKS NORMALLY ASSOCIATED WITH THE TYPES OF WORK DETAILED ON THIS DRAWING, THE FOLLOWING SIGNIFICANT RESIDUAL RISKS SHOULD BE NOTED. FURTHER DETAILS ARE INCLUDED IN THE CDM DESIGN RISK MANAGEMENT REGISTER

CONSTRUCTION :
NOT APPLICABLE

MAINTENANCE, CLEANING AND OPERATION :
NOT APPLICABLE

DECOMMISSIONING OR DEMOLITION :
NOT APPLICABLE

Rev	Drawn	Chkd	Rwdd	Apprvd	Date	Description
P02	MA	JC	WON	ES	02/06/2023	FOR INFORMATION
P01	MA	JC	WON	ES	28/03/2023	INITIAL DRAWING

Designed by: MA
Status: S1
Date: JUNE 2023

Client

Client Drawing No. ENVIMSE500260-GBV-ZZ-3ZZ-DR-EN-10165

Registered office: Cowley Business Park, Cowley, Uxbridge, Middlesex, UB8 2AL, UK
Registered in England and Wales: Company no. 08584398

Project

RIVER THAMES SCHEME (RTS)

Drawing title:

RTS PEA SURVEY AREAS PLAN
LITTLETON LANE
SHEET 17 OF 35

Drawing scale: 1:10,000
Sheet size: A3
Drawing no. ENVIMSE500260-GBV-ZZ-3ZZ-DR-EN-10165
Revision P02

R:\PROJECTS\031703_RTS_CD03A_WORKSPACE\SSUE\MAPS\ENVIMSE500260-GBV-ZZ-3ZZ-DR-EN-10165.MXD AD-100955 02/06/2023

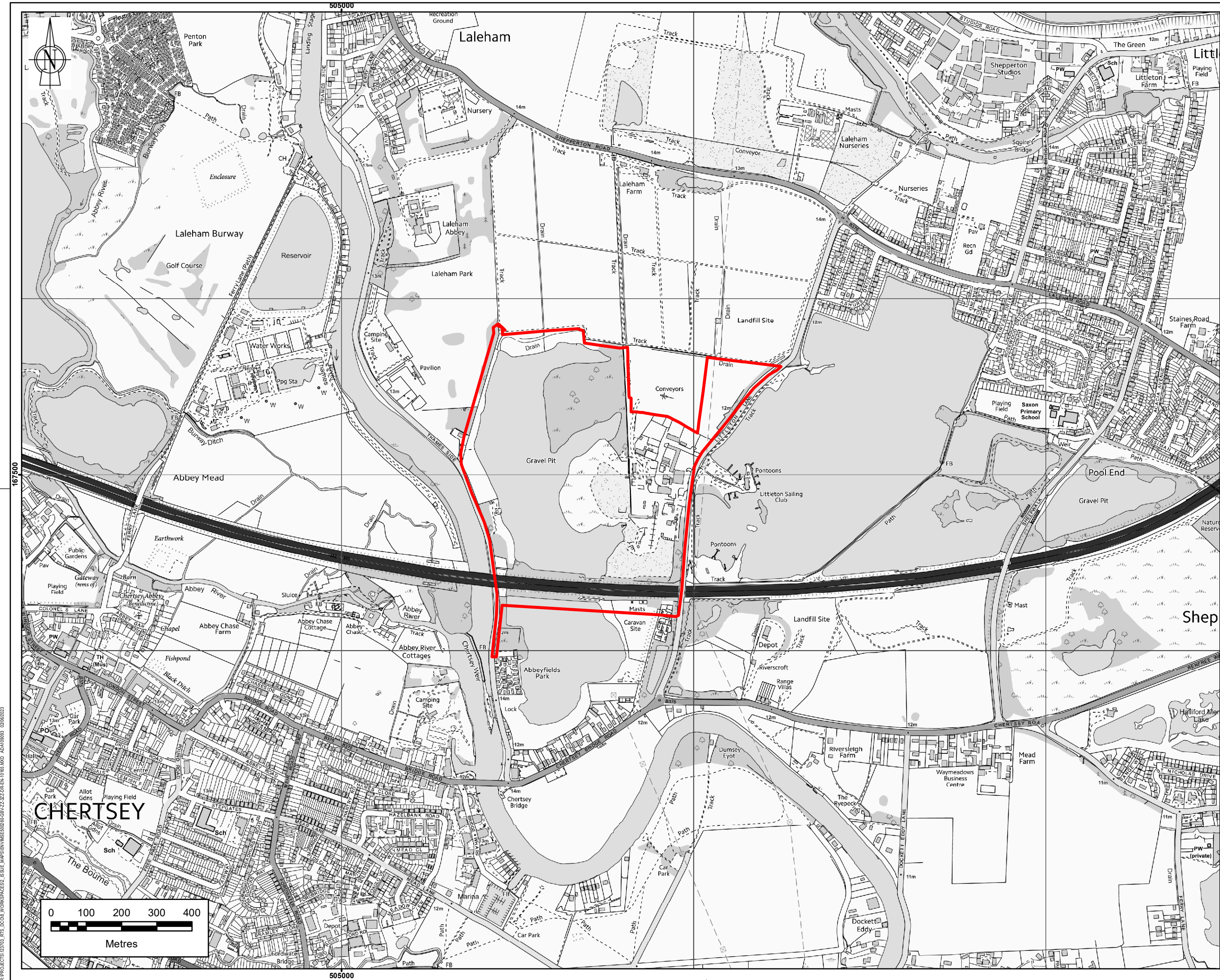
167500

505000

505000

507500

507500



Note: The limits, including the height and depths of the Works, shown in this drawing are not to be taken as limiting the obligations of the contractor under Contract.

REPRODUCED BY PERMISSION OF ORDNANCE SURVEY ON BEHALF OF HM50.
© CROWN COPYRIGHT AND DATABASE RIGHTS (2023)
OS 100026386

Legend

LITTLETON NORTH LAKE AND SURROUNDING AREA

SAFETY, HEALTH AND ENVIRONMENTAL INFORMATION

IN ADDITION TO THE HAZARDS OR RISKS NORMALLY ASSOCIATED WITH THE TYPES OF WORK DETAILED ON THIS DRAWING, THE FOLLOWING SIGNIFICANT RESIDUAL RISKS SHOULD BE NOTED. FURTHER DETAILS ARE INCLUDED IN THE CDM DESIGN RISK MANAGEMENT REGISTER

CONSTRUCTION :						
NOT APPLICABLE						
MAINTENANCE, CLEANING AND OPERATION :						
NOT APPLICABLE						
DECOMMISSIONING OR DEMOLITION :						
NOT APPLICABLE						

P02	MA	JC	WON	ES	02/06/2023	FOR INFORMATION
P01	MA	JC	WON	ES	28/03/2023	INITIAL DRAWING
Rev	Drawn	Chkd	Rwd	Apprvd	Date	Description

Designed by: MA Date: JUNE 2023

Status: S1

Client:

Client Drawing No. ENVMSE00260-GBV-ZZ-3ZZ-DR-EN-10165 Revision P02

A GALLIFORD TRY & BINNIES JOINT VENTURE

Registered office: Cowley Business Park, Cowley, Oxfordshire, OX4 2AL, UK
Registered in England and Wales: Company no. 08584358

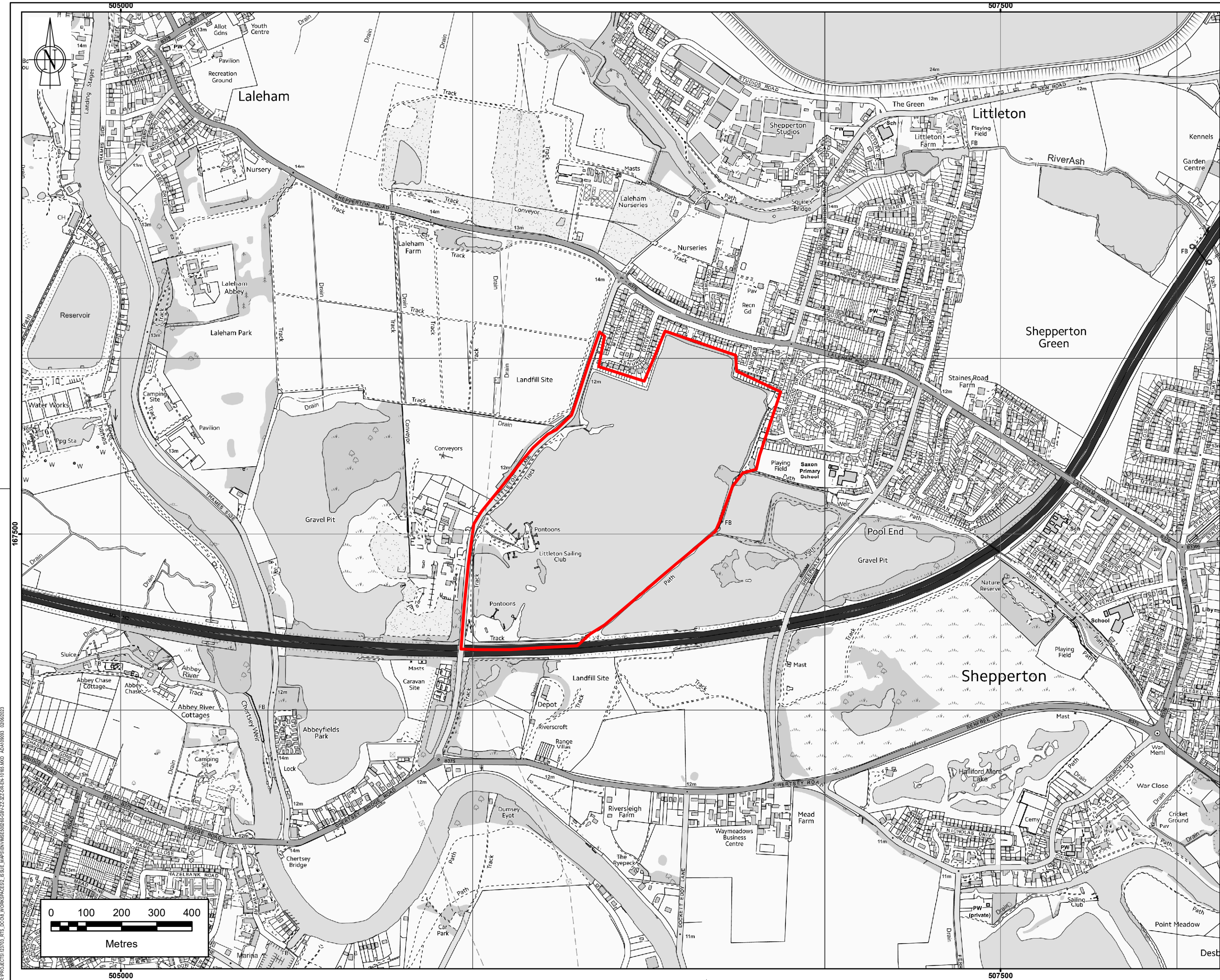
Project: **RIVER THAMES SCHEME (RTS)**

Drawing title: **RTS PEA SURVEY AREAS PLAN
LITTLETON NORTH LAKE AND SURROUNDING AREA
SHEET 18 OF 35**

Drawing scale: 1:10,000 Sheet size: A3

Drawing no. ENVMSE00260-GBV-ZZ-3ZZ-DR-EN-10165 Revision P02

R:\PROJECTS\03703_RTS_DOC\WORKSPACE\SSUE\MAPS\ENVMSE00260-GBV-ZZ-3ZZ-DR-EN-10165.MXD AD109993 02/06/2023



Note: The limits, including the height and depths of the Works, shown in this drawing are not to be taken as limiting the obligations of the contractor under Contract.

REPRODUCED BY PERMISSION OF ORDNANCE SURVEY ON BEHALF OF HMSO.
© CROWN COPYRIGHT AND DATABASE RIGHTS (2023)
OS 100026380

Legend

LITTLETON EAST LAKE

SAFETY, HEALTH AND ENVIRONMENTAL INFORMATION

IN ADDITION TO THE HAZARDS OR RISKS NORMALLY ASSOCIATED WITH THE TYPES OF WORK DETAILED ON THIS DRAWING, THE FOLLOWING SIGNIFICANT RESIDUAL RISKS SHOULD BE NOTED. FURTHER DETAILS ARE INCLUDED IN THE CDM DESIGN RISK MANAGEMENT REGISTER

CONSTRUCTION :
NOT APPLICABLE

MAINTENANCE, CLEANING AND OPERATION :
NOT APPLICABLE

DECOMMISSIONING OR DEMOLITION :
NOT APPLICABLE

Rev	Drawn	Chkd	Rwd	Apprvd	Date	Description
P02	MA	JC	WON	ES	02/06/2023	FOR INFORMATION
P01	MA	JC	WON	ES	28/03/2023	INITIAL DRAWING

Designed by: MA
Status: S1
Client: River Thames Scheme

Client Drawing No. ENVIMSE500260-GBV-ZZ-3ZZ-DR-EN-10165
Revision P02

A GALLIFORD TRY & BINNIES JOINT VENTURE

Registered office: Cowley Business Park, Cowley, Oxford, Middlesex, UB8 2AL, UK
Registered in England and Wales: Company no. 08584358

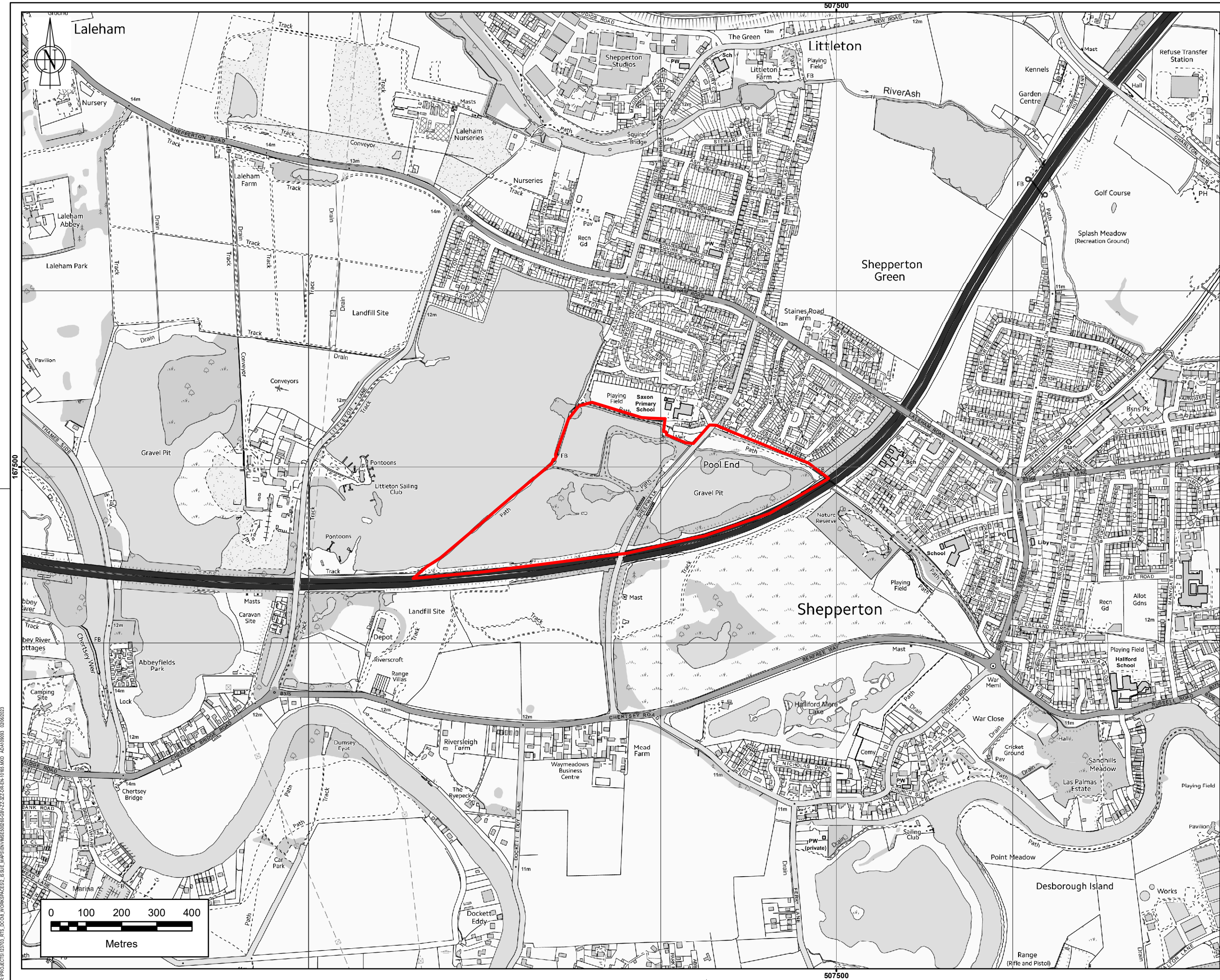
Project: RIVER THAMES SCHEME (RTS)

Drawing title: RTS PEA SURVEY AREAS PLAN
LITTLETON EAST LAKE
SHEET 19 OF 35

Drawing scale: 1:10,000
Sheet size: A3

Drawing no. ENVIMSE500260-GBV-ZZ-3ZZ-DR-EN-10165
Revision P02

R:\PROJECTS\03703_RTS_DOC\WORKSPACE\SSUE\MAPS\ENVIMSE500260-GBV-ZZ-3ZZ-DR-EN-10165.MXD AD\109953 02/06/2023



Note: The limits, including the height and depths of the Works, shown in this drawing are not to be taken as limiting the obligations of the contractor under Contract.

REPRODUCED BY PERMISSION OF ORDNANCE SURVEY ON BEHALF OF HMSS. © CROWN COPYRIGHT AND DATABASE RIGHTS (2023) OS 100026380

Legend

SHEEPWALK LAKES

SAFETY, HEALTH AND ENVIRONMENTAL INFORMATION

IN ADDITION TO THE HAZARDS OR RISKS NORMALLY ASSOCIATED WITH THE TYPES OF WORK DETAILED ON THIS DRAWING, THE FOLLOWING SIGNIFICANT RESIDUAL RISKS SHOULD BE NOTED. FURTHER DETAILS ARE INCLUDED IN THE CDM DESIGN RISK MANAGEMENT REGISTER

CONSTRUCTION :
NOT APPLICABLE

MAINTENANCE, CLEANING AND OPERATION :
NOT APPLICABLE

DECOMMISSIONING OR DEMOLITION :
NOT APPLICABLE

Rev	Drawn	Chkd	Rwtd	Apprvd	Date	Description
P02	MA	JC	WON	ES	02/06/2023	FOR INFORMATION
P01	MA	JC	WON	ES	28/03/2023	INITIAL DRAWING

Designed by: MA Date: JUNE 2023
Status: S1

Client:

Client Drawing No. ENVIMSE500260-GBV-ZZ-3ZZ-DR-EN-10165 Revision P02

A GALLIFORD TRY & BINNIES JOINT VENTURE

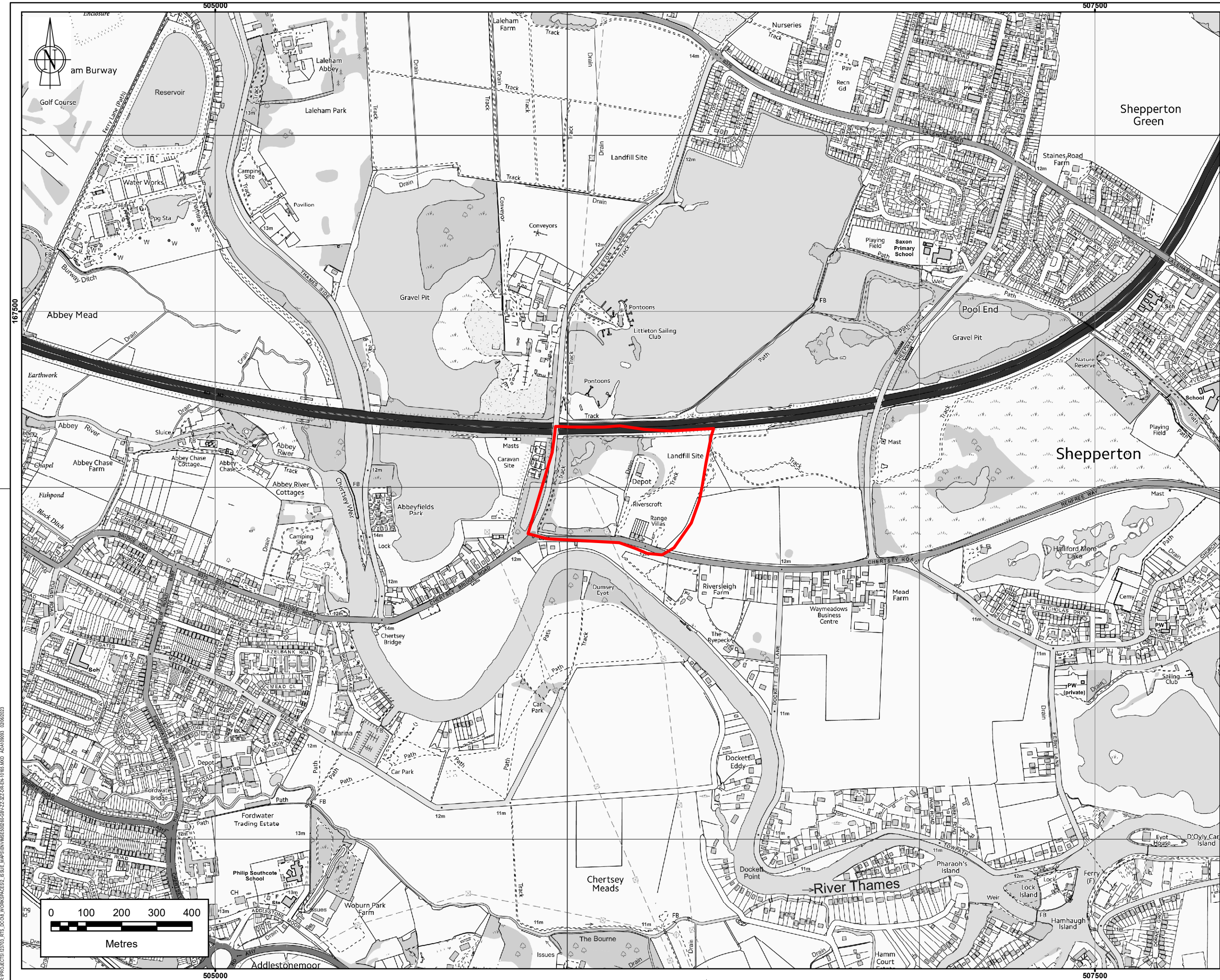
Registered office: Cowley Business Park, Cowley, Uxbridge, Middlesex, UB8 2AL, UK
Registered in England and Wales: Company no. 08584308

Project: **RIVER THAMES SCHEME (RTS)**

Drawing title: **RTS PEA SURVEY AREAS PLAN
SHEEPWALK LAKES
SHEET 20 OF 35**

Drawing scale: 1:10,000 Sheet size: A3
Drawing no. ENVIMSE500260-GBV-ZZ-3ZZ-DR-EN-10165 Revision P02

R:\PROJECTS\03703_RTS_CD03_WORKSPACE\SSUE_MAPS\ENVIMSE500260-GBV-ZZ-3ZZ-DR-EN-10165_MXD AD\100993 02/06/2023



Note: The limits, including the height and depths of the Works, shown in this drawing are not to be taken as limiting the obligations of the contractor under Contract.

REPRODUCED BY PERMISSION OF ORDNANCE SURVEY ON BEHALF OF HMISO.
© CROWN COPYRIGHT AND DATABASE RIGHTS (2023)
OS 100026389

Legend

AREA WEST OF SHEEPWALK

SAFETY, HEALTH AND ENVIRONMENTAL INFORMATION

IN ADDITION TO THE HAZARDS OR RISKS NORMALLY ASSOCIATED WITH THE TYPES OF WORK DETAILED ON THIS DRAWING, THE FOLLOWING SIGNIFICANT RESIDUAL RISKS SHOULD BE NOTED. FURTHER DETAILS ARE INCLUDED IN THE CDM DESIGN RISK MANAGEMENT REGISTER

CONSTRUCTION :
NOT APPLICABLE

MAINTENANCE, CLEANING AND OPERATION :
NOT APPLICABLE

DECOMMISSIONING OR DEMOLITION :
NOT APPLICABLE

Rev	Drawn	Chkd	Rwrd	Apprvd	Date	Description
P02	MA	JC	WON	ES	02/06/2023	FOR INFORMATION
P01	MA	JC	WON	ES	28/03/2023	INITIAL DRAWING

Designed by: MA Date: JUNE 2023

Status: S1

Client

Client Drawing No. ENVIMSE500260-GBV-ZZ-3ZZ-DR-EN-10165

Registered office: Cowley Business Park, Cowley, Oxfordshire, Oxfordshire, OX8 2AL, UK
Registered in England and Wales: Company no. 08584398

Project

RIVER THAMES SCHEME (RTS)

Drawing title:

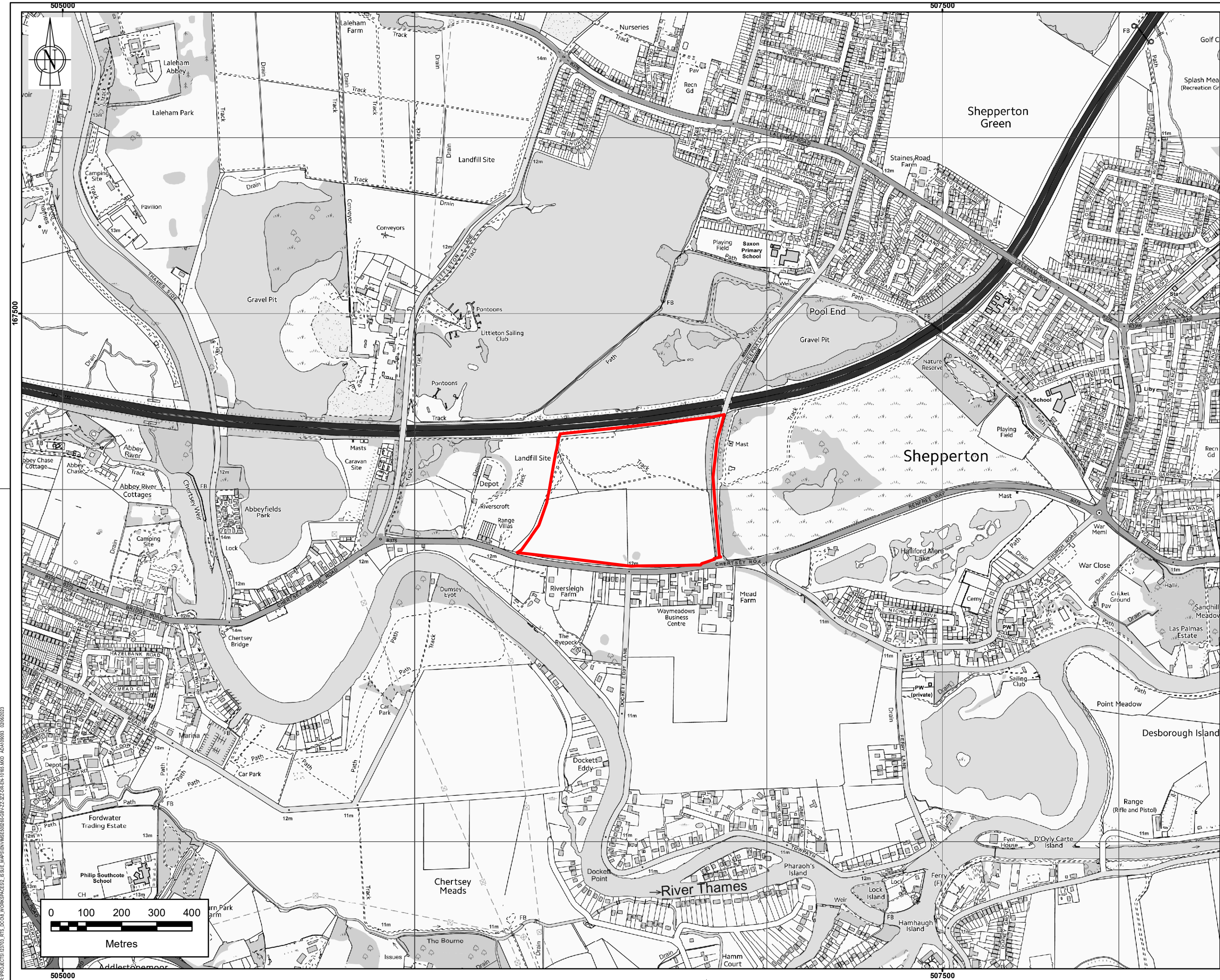
RTS PEA SURVEY AREAS PLAN
AREA WEST OF SHEEPWALK
SHEET 21 OF 35

Drawing scale: 1:10,000 Sheet size: A3

Drawing no. ENVIMSE500260-GBV-ZZ-3ZZ-DR-EN-10165 Revision P02

R:\PROJECTS\03703_RTS_CD03A_WORKSPACE\SSUE_MAPS\ENVIMSE500260-GBV-ZZ-3ZZ-DR-EN-10165_MXD AD\109953 02/06/2023

© Copyright Binnies UK Limited, 2023



Note: The limits, including the height and depths of the Works, shown in this drawing are not to be taken as limiting the obligations of the contractor under Contract.

REPRODUCED BY PERMISSION OF ORDNANCE SURVEY ON BEHALF OF HMISO.
© CROWN COPYRIGHT AND DATABASE RIGHTS (2023)
OS 100026386

Legend

SHEEPWALK

SAFETY, HEALTH AND ENVIRONMENTAL INFORMATION

IN ADDITION TO THE HAZARDS OR RISKS NORMALLY ASSOCIATED WITH THE TYPES OF WORK DETAILED ON THIS DRAWING, THE FOLLOWING SIGNIFICANT RESIDUAL RISKS SHOULD BE NOTED. FURTHER DETAILS ARE INCLUDED IN THE CDM DESIGN RISK MANAGEMENT REGISTER

CONSTRUCTION :							
NOT APPLICABLE							
MAINTENANCE, CLEANING AND OPERATION :							
NOT APPLICABLE							
DECOMMISSIONING OR DEMOLITION :							
NOT APPLICABLE							

P02	MA	JC	WON	ES	02/06/2023	FOR INFORMATION
P01	MA	JC	WON	ES	28/03/2023	INITIAL DRAWING
Rev	Drawn	Chkd	Rwrd	Apprvd	Date	Description

Designed by: MA
Status: S1
Client: River Thames Scheme

Client Drawing No. ENVIMSE500260-GBV-ZZ-3ZZ-DR-EN-10165
Revision P02

A GALLIFORD TRY & BINNIES JOINT VENTURE

Registered office: Cowley Business Park, Cowley, Oxford, Oxfordshire, OX4 2AL, UK
Registered in England and Wales: Company no. 08584358

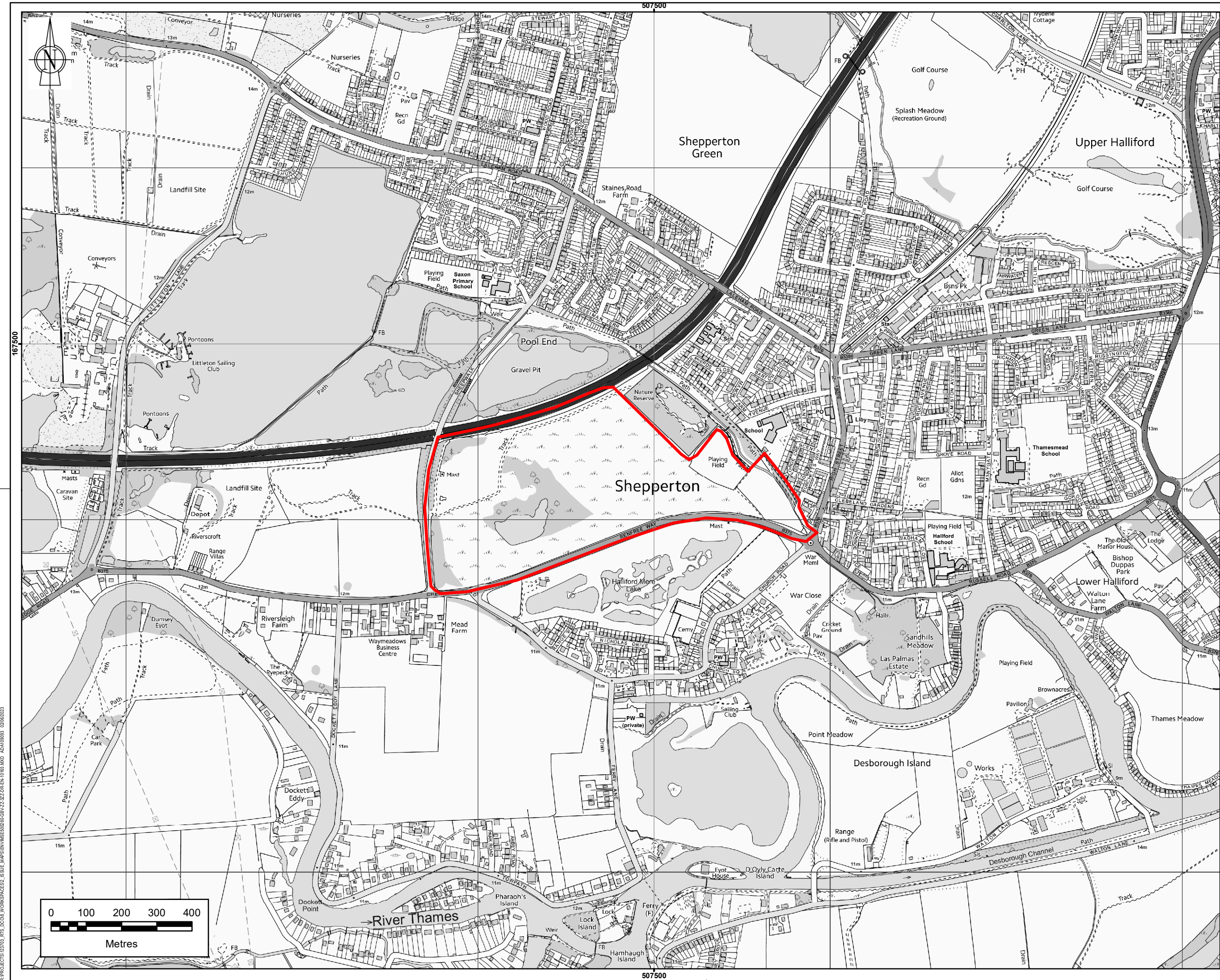
Project: RIVER THAMES SCHEME (RTS)

Drawing title: RTS PEA SURVEY AREAS PLAN
SHEEPWALK
SHEET 22 OF 35

Drawing scale: 1:10,000
Sheet size: A3

Drawing no. ENVIMSE500260-GBV-ZZ-3ZZ-DR-EN-10165
Revision P02

R:\PROJECTS\03703_RTS_CD03_WORKSPACE\SSUE_MAPS\ENVIMSE500260-GBV-ZZ-3ZZ-DR-EN-10165_MXD AD\109932_02062023



Note: The limits, including the height and depths of the Works, shown in this drawing are not to be taken as limiting the obligations of the contractor under Contract.

REPRODUCED BY PERMISSION OF ORDNANCE SURVEY ON BEHALF OF HMSO.
© CROWN COPYRIGHT AND DATABASE RIGHTS (2023)
OS 100026386

Legend

MANOR FARM

SAFETY, HEALTH AND ENVIRONMENTAL INFORMATION

IN ADDITION TO THE HAZARDS OR RISKS NORMALLY ASSOCIATED WITH THE TYPES OF WORK DETAILED ON THIS DRAWING, THE FOLLOWING SIGNIFICANT RESIDUAL RISKS SHOULD BE NOTED. FURTHER DETAILS ARE INCLUDED IN THE CDM DESIGN RISK MANAGEMENT REGISTER

CONSTRUCTION :
NOT APPLICABLE

MAINTENANCE, CLEANING AND OPERATION :
NOT APPLICABLE

DECOMMISSIONING OR DEMOLITION :
NOT APPLICABLE

Rev	Drawn	Chkd	Rwrd	Apprvd	Date	Description
P02	MA	JC	WON	ES	02/06/2023	FOR INFORMATION
P01	MA	JC	WON	ES	28/03/2023	INITIAL DRAWING

Designed by: MA
Status: S1
Date: JUNE 2023

Client:

Client Drawing No. ENVMSE500260-GBV-ZZ-3ZZ-DR-EN-10165
Revision P02

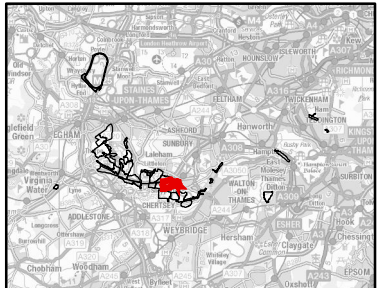
A GALLIFORD TRY & BINNIES JOINT VENTURE

Registered office: Cowley Business Park, Cowley, Oxfordshire, OX4 2AL, UK
Registered in England and Wales: Company no. 08584358

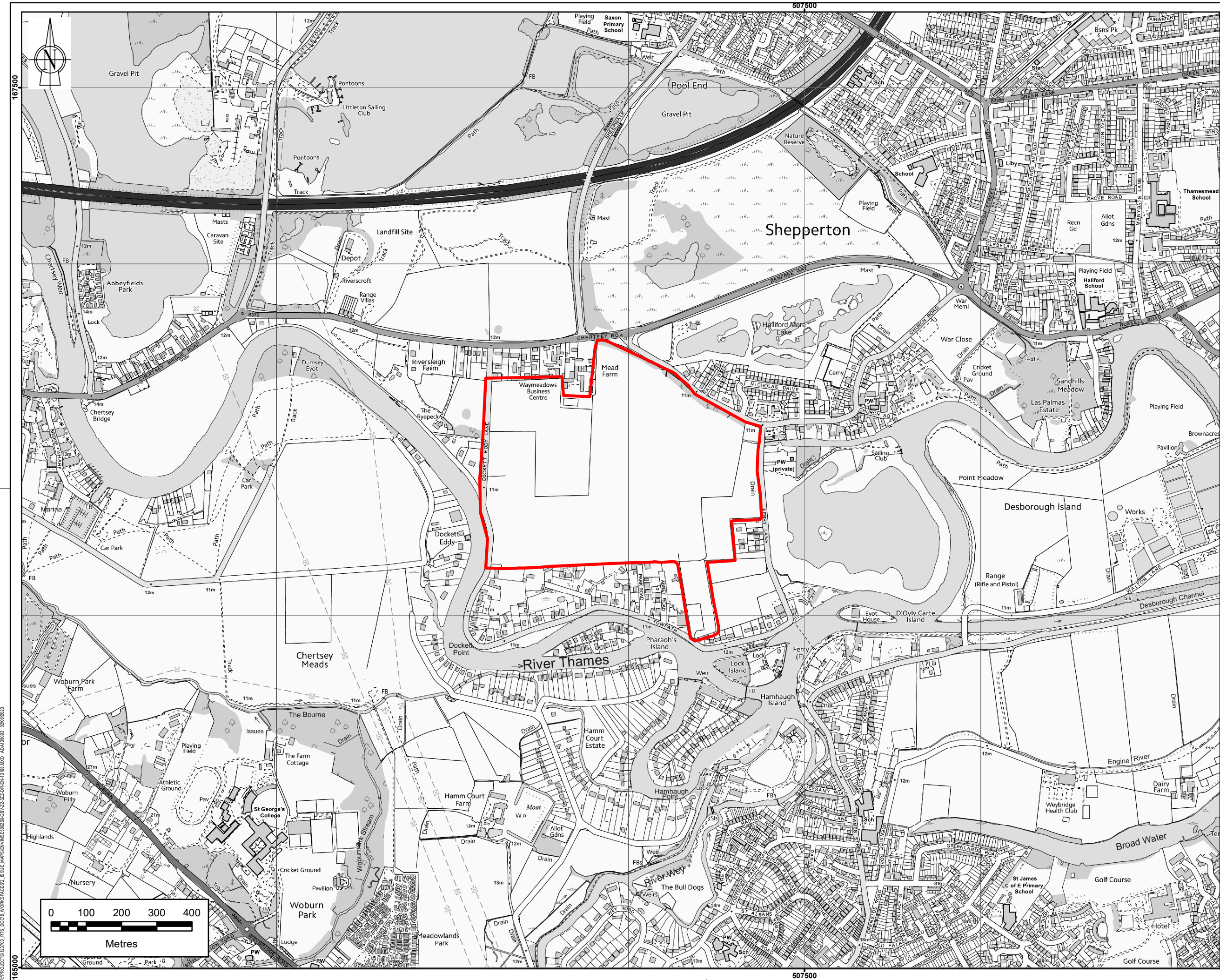
Project: **RIVER THAMES SCHEME (RTS)**

Drawing title: **RTS PEA SURVEY AREAS PLAN
MANOR FARM
SHEET 24 OF 35**

Drawing scale: 1:10,000
Sheet size: A3
Drawing no. ENVMSE500260-GBV-ZZ-3ZZ-DR-EN-10165
Revision P02



R:\PROJECTS\03703_RTS_DOC\WORKSPACE\SSUE\MAPS\ENVMSE500260-GBV-ZZ-3ZZ-DR-EN-10165.MXD ADAM9953 02/06/2023



Note: The limits, including the height and depths of the Works, shown in this drawing are not to be taken as limiting the obligations of the contractor under Contract.

REPRODUCED BY PERMISSION OF ORDNANCE SURVEY ON BEHALF OF HMSO.
© CROWN COPYRIGHT AND DATABASE RIGHTS (2023)
OS 100026891

Legend

LAND SOUTH OF CHERTSEY ROAD

SAFETY, HEALTH AND ENVIRONMENTAL INFORMATION

IN ADDITION TO THE HAZARDS OR RISKS NORMALLY ASSOCIATED WITH THE TYPES OF WORK DETAILED ON THIS DRAWING, THE FOLLOWING SIGNIFICANT RESIDUAL RISKS SHOULD BE NOTED. FURTHER DETAILS ARE INCLUDED IN THE CDM DESIGN RISK MANAGEMENT REGISTER


CONSTRUCTION :
NOT APPLICABLE

MAINTENANCE, CLEANING AND OPERATION :
NOT APPLICABLE


DECOMMISSIONING OR DEMOLITION :
NOT APPLICABLE

Rev	Drawn	Chkd	Rwrd	Appr'd	Date	Description
P02	MA	JC	WON	ES	02/06/2023	FOR INFORMATION
P01	MA	JC	WON	ES	28/03/2023	INITIAL DRAWING

Designed by: MA Date: JUNE 2023
Status: S1

Client: 

Client Drawing No. ENVIMSE00260-GBV-ZZ-3ZZ-DR-EN-10165 Revision P02

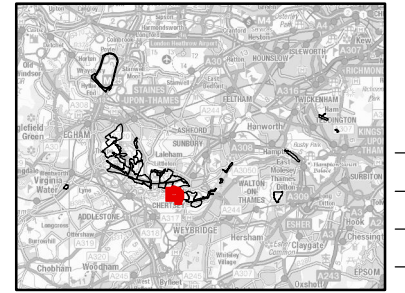
 **A GALLIFORD TRY & BINNIES JOINT VENTURE**

Registered office: Cowley Business Park, Cowley, Oxfordshire, Middlesex, UB8 2AL, UK
Registered in England and Wales: Company no. 08584358

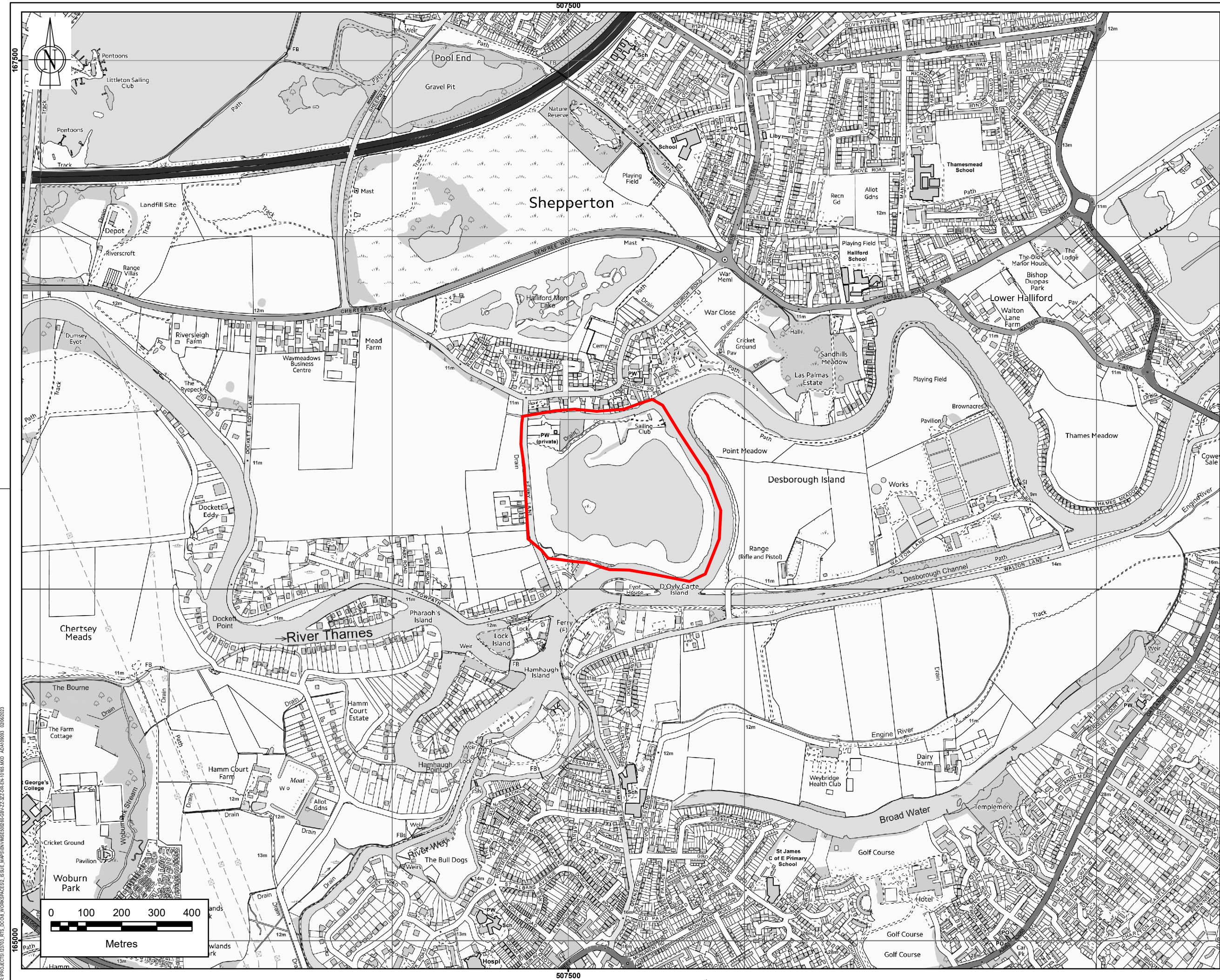
Project: **RIVER THAMES SCHEME (RTS)**

Drawing title: **RTS PEA SURVEY AREAS PLAN
LAND SOUTH OF CHERTSEY ROAD
SHEET 25 OF 35**

Drawing scale: 1:10,000 Sheet size: A3
Drawing no. ENVIMSE00260-GBV-ZZ-3ZZ-DR-EN-10165 Revision P02



R:\PROJECTS\03703_RTS_PEA\WORKSPACE\SSUE_MAPS\ENVIMSE00260-GBV-ZZ-3ZZ-DR-EN-10165.MXD AD-108993 02/06/2023



Note: The limits, including the height and depths of the Works, shown in this drawing are not to be taken as limiting the obligations of the contractor under Contract.

REPRODUCED BY PERMISSION OF ORDNANCE SURVEY ON BEHALF OF HM50.
© CROWN COPYRIGHT AND DATABASE RIGHTS (2023)
OS 100026380

Legend

FERRY LANE LAKE (FERRIS MEADOW)

SAFETY, HEALTH AND ENVIRONMENTAL INFORMATION

IN ADDITION TO THE HAZARDS OR RISKS NORMALLY ASSOCIATED WITH THE TYPES OF WORK DETAILED ON THIS DRAWING, THE FOLLOWING SIGNIFICANT RESIDUAL RISKS SHOULD BE NOTED. FURTHER DETAILS ARE INCLUDED IN THE CDM DESIGN RISK MANAGEMENT REGISTER


CONSTRUCTION :
NOT APPLICABLE

MAINTENANCE, CLEANING AND OPERATION :
NOT APPLICABLE


DECOMMISSIONING OR DEMOLITION :
NOT APPLICABLE

Rev	Drawn	Chkd	Rwrd	Apprvd	Date	Description
P02	MA	JC	WON	ES	02/06/2023	FOR INFORMATION
P01	MA	JC	WON	ES	28/03/2023	INITIAL DRAWING

Designed by: MA
Status: S1
Date: JUNE 2023

Client: 

Client Drawing No. ENVIMSE500260-GBV-ZZ-3ZZ-DR-EN-10165
Revision P02

 **A GALLIFORD TRY & BINNIES JOINT VENTURE**

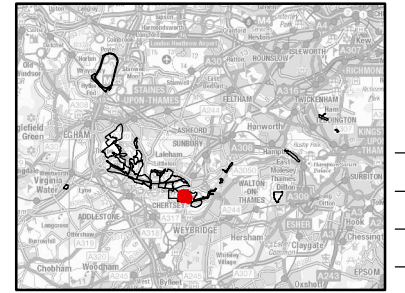
Registered office: Cowley Business Park, Cowley, Oxford, OX4 2AL, UK
Registered in England and Wales: Company no. 05584358

Project: **RIVER THAMES SCHEME (RTS)**

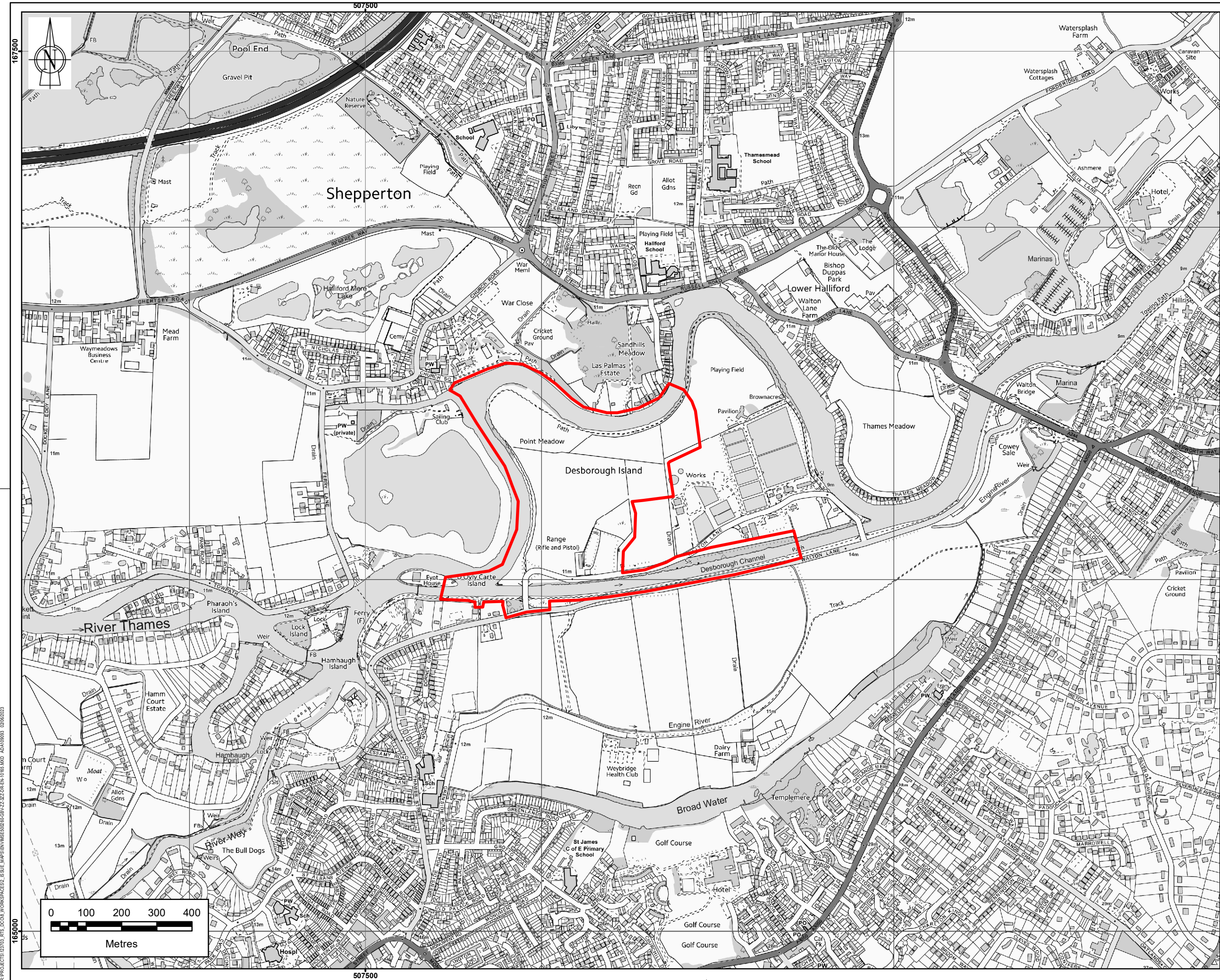
Drawing title: **RTS PEA SURVEY AREAS PLAN
FERRY LANE LAKE (FERRIS MEADOW)
SHEET 26 OF 35**

Drawing scale: 1:10,000
Sheet size: A3

Drawing no. ENVIMSE500260-GBV-ZZ-3ZZ-DR-EN-10165
Revision P02



R:\PROJECTS\03703_RTS_DOC\WORKSPACE\SSUE\MAPS\ENVIMSE500260-GBV-ZZ-3ZZ-DR-EN-10165.MXD AD\109953 02/06/2023



Note: The limits, including the height and depths of the Works, shown in this drawing are not to be taken as limiting the obligations of the contractor under Contract.

REPRODUCED BY PERMISSION OF ORDNANCE SURVEY ON BEHALF OF HMSO.
© CROWN COPYRIGHT AND DATABASE RIGHTS (2023)
OS 100026380

Legend

DESBOROUGH ISLAND

SAFETY, HEALTH AND ENVIRONMENTAL INFORMATION

IN ADDITION TO THE HAZARDS OR RISKS NORMALLY ASSOCIATED WITH THE TYPES OF WORK DETAILED ON THIS DRAWING, THE FOLLOWING SIGNIFICANT RESIDUAL RISKS SHOULD BE NOTED. FURTHER DETAILS ARE INCLUDED IN THE CDM DESIGN RISK MANAGEMENT REGISTER


CONSTRUCTION :
NOT APPLICABLE

MAINTENANCE, CLEANING AND OPERATION :
NOT APPLICABLE


DECOMMISSIONING OR DEMOLITION :
NOT APPLICABLE

Rev	Drawn	Chkd	Rwrd	Apprvd	Date	Description
P02	MA	JC	WON	ES	02/06/2023	FOR INFORMATION
P01	MA	JC	WON	ES	28/03/2023	INITIAL DRAWING

Designed by: MA Date: JUNE 2023
Status: S1

Client: 

Client Drawing No. ENVIMSE500260-GBV-ZZ-3ZZ-DR-EN-10165 Revision P02

**A GALLIFORD TRY & BINNIES JOINT VENTURE**

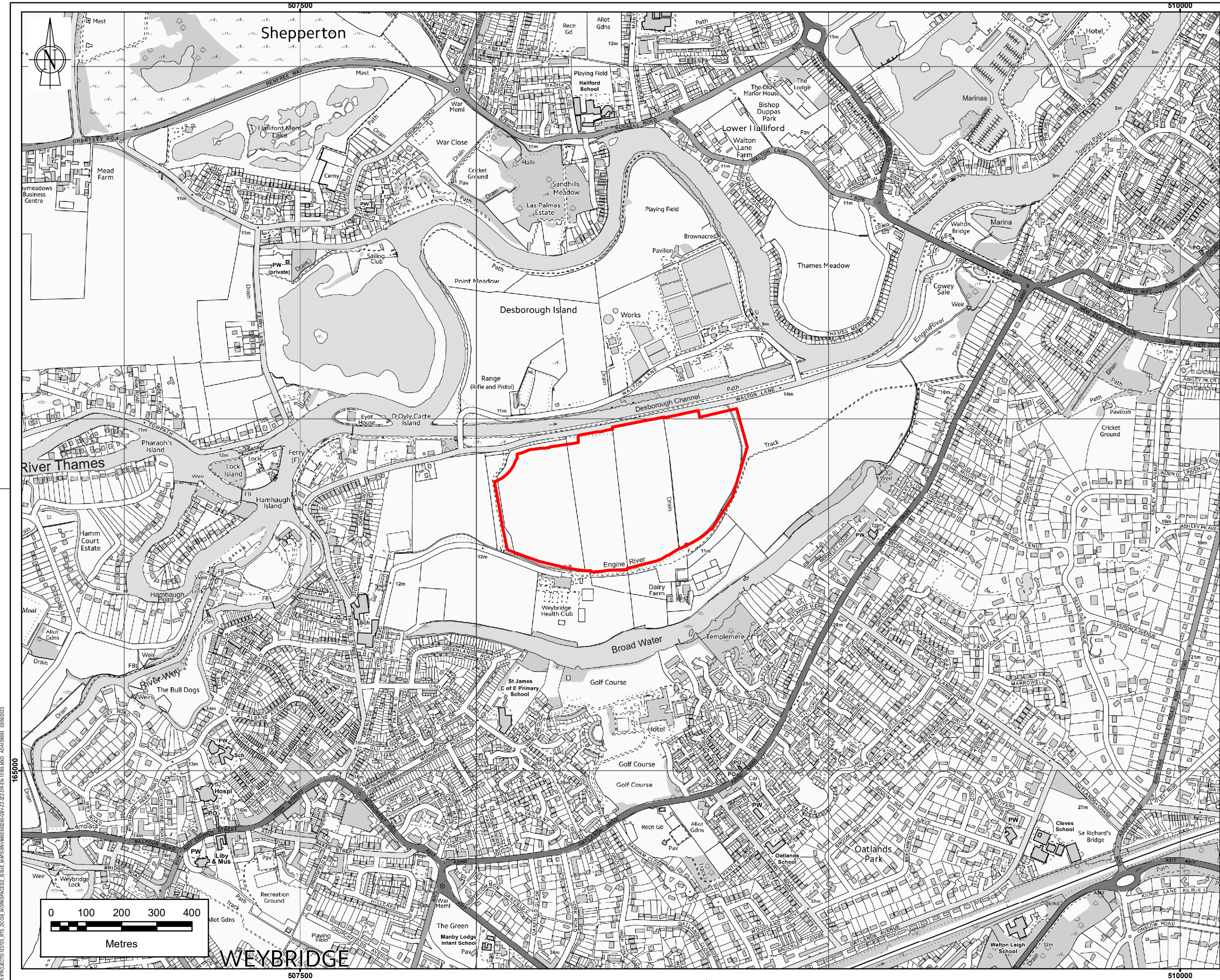
Registered office: Cowley Business Park, Cowley, Oxfordshire, OX4 2AL, UK
Registered in England and Wales: Company no. 03584398

Project: **RIVER THAMES SCHEME (RTS)**

Drawing title:
**RTS PEA SURVEY AREAS PLAN
DESBOROUGH ISLAND
SHEET 27 OF 35**

Drawing scale: 1:10,000 Sheet size: A3
Drawing no. ENVIMSE500260-GBV-ZZ-3ZZ-DR-EN-10165 Revision P02

R:\PROJECTS\03703_RTS_PEA\WORKSPACE\SSUE\MAPS\ENVIMSE500260-GBV-ZZ-3ZZ-DR-EN-10165.MXD AD-109993 02/06/2023

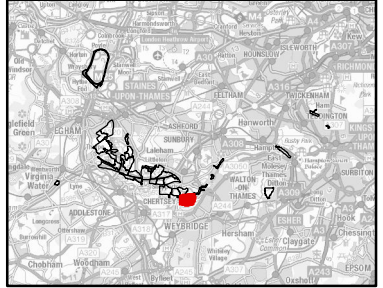


Note: The limits, including the height and depths of the Works, shown in this drawing are not to be taken as limiting the obligations of the contractor under Contract.

REPRODUCED BY PERMISSION OF ORDNANCE SURVEY ON BEHALF OF HMSO.
© CROWN COPYRIGHT AND DATABASE RIGHTS (2023)
OS 100025890

Legend

LAND BETWEEN DESBOROUGH CUT AND ENGINE RIVER




SAFETY, HEALTH AND ENVIRONMENTAL INFORMATION

IN ADDITION TO THE HAZARDS OR RISKS NORMALLY ASSOCIATED WITH THE TYPES OF WORK DETAILED ON THIS DRAWING, THE FOLLOWING SIGNIFICANT RESIDUAL RISKS SHOULD BE NOTED. FURTHER DETAILS ARE INCLUDED IN THE CDM DESIGN RISK MANAGEMENT REGISTER


CONSTRUCTION :						
NOT APPLICABLE						
MAINTENANCE, CLEANING AND OPERATION :						
NOT APPLICABLE						
DECOMMISSIONING OR DEMOLITION :						
NOT APPLICABLE						

PO2	MA	JC	WON	ES	02/06/2023	FOR INFORMATION
PO1	MA	JC <td>WON<td>ES<td>28/03/2023<th>INITIAL DRAWING</th></td></td></td>	WON <td>ES<td>28/03/2023<th>INITIAL DRAWING</th></td></td>	ES <td>28/03/2023<th>INITIAL DRAWING</th></td>	28/03/2023 <th>INITIAL DRAWING</th>	INITIAL DRAWING
Rev	Drawn	Chkd	Rwd	Apprvd	Date	Description

Designed by: MA Date: JUNE 2023
Status: S1

Client: 

Client Drawing No. ENVMSE500260-GBV-ZZ-3ZZ-DR-EN-10165 Revision P02



A GALLIFORD TRY & BINNIES JOINT VENTURE

Registered office: Cowley Business Park, Cowley, Uxbridge, Middlesex, UB8 2AL, UK
Registered in England and Wales: Company no. 08584358

Project: RIVER THAMES SCHEME (RTS)

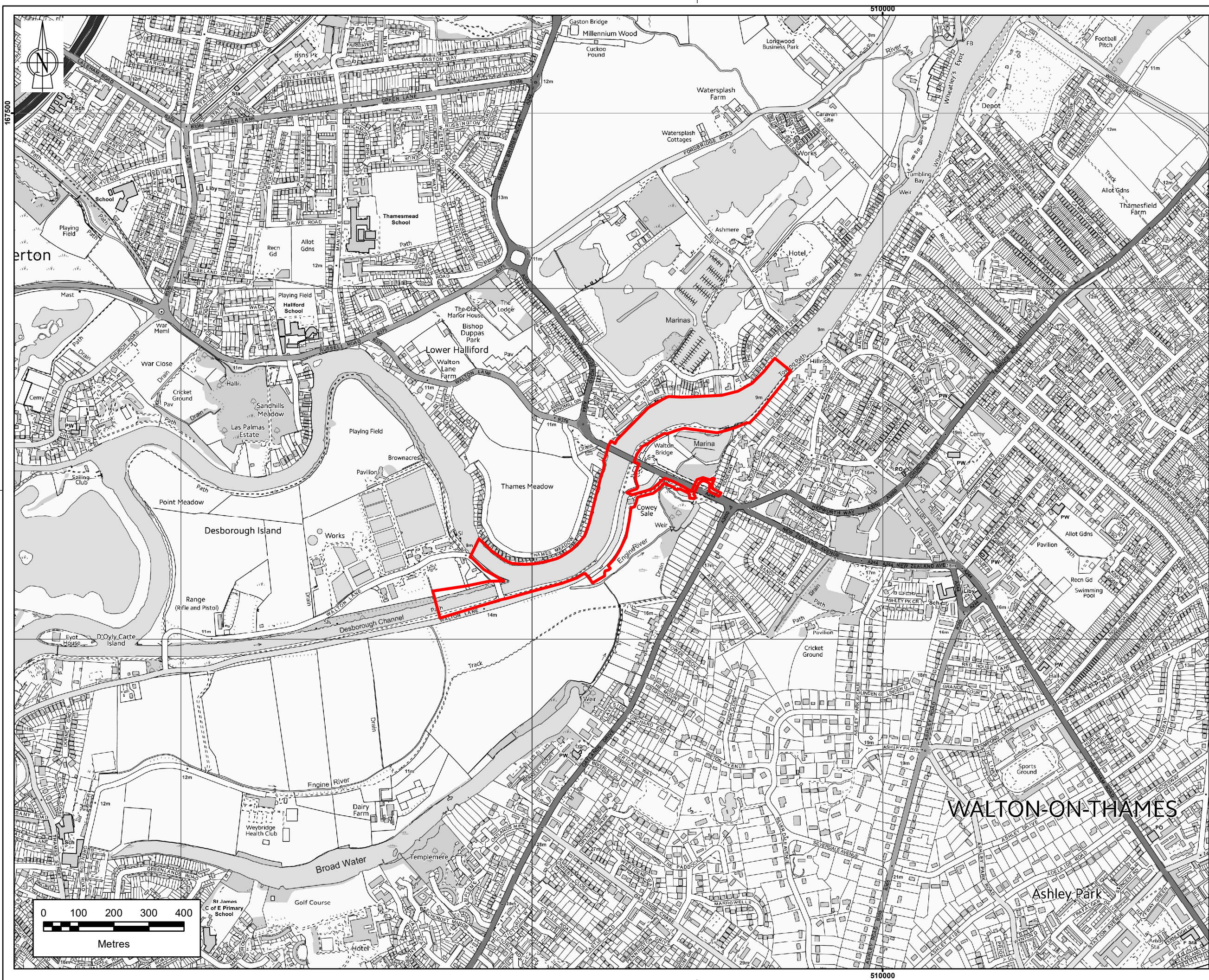
Drawing title: RTS PEA SURVEY AREAS PLAN
LAND BETWEEN DESBOROUGH CUT AND ENGINE RIVER
SHEET 28 OF 35

Drawing scale: 1:10,000 Sheet size: A3

Drawing no. ENVMSE500260-GBV-ZZ-3ZZ-DR-EN-10165 Revision P02

R:\PROJECTS\03703_RTS_DOC\WORKSPACE\SSUE\MAPS\ENVMSE500260-GBV-ZZ-3ZZ-DR-EN-10165.MXD ADAM0903 02/06/2023

R:\PROJECTS\03703_RTS_CD03_WORKSPACES\SSUE\MAPS\ENVMSE00260GBV-ZZ-3ZZ-DR-EN-10165_IMD_A0109053_02062023



Note: The limits, including the height and depths of the Works, shown in this drawing are not to be taken as limiting the obligations of the contractor under Contract.

REPRODUCED BY PERMISSION OF ORDNANCE SURVEY ON BEHALF OF HM50.
© CROWN COPYRIGHT AND DATABASE RIGHTS (2023)
OS 100026380

Legend

**BED LOWERING
DOWNSTREAM OF
DESBOROUGH CUT**

SAFETY, HEALTH AND ENVIRONMENTAL INFORMATION

IN ADDITION TO THE HAZARDS OR RISKS NORMALLY ASSOCIATED WITH THE TYPES OF WORK DETAILED ON THIS DRAWING, THE FOLLOWING SIGNIFICANT RESIDUAL RISKS SHOULD BE NOTED. FURTHER DETAILS ARE INCLUDED IN THE CDM DESIGN RISK MANAGEMENT REGISTER

CONSTRUCTION :
NOT APPLICABLE

MAINTENANCE, CLEANING AND OPERATION :
NOT APPLICABLE

DECOMMISSIONING OR DEMOLITION :
NOT APPLICABLE

Rev	Drawn	Chkd	Rwrd	Apprvd	Date	Description
P02	MA	JC	WON	ES	02/06/2023	FOR INFORMATION
P01	MA	JC	WON	ES	28/03/2023	INITIAL DRAWING

Designed by: MA
Status: S1
Client:

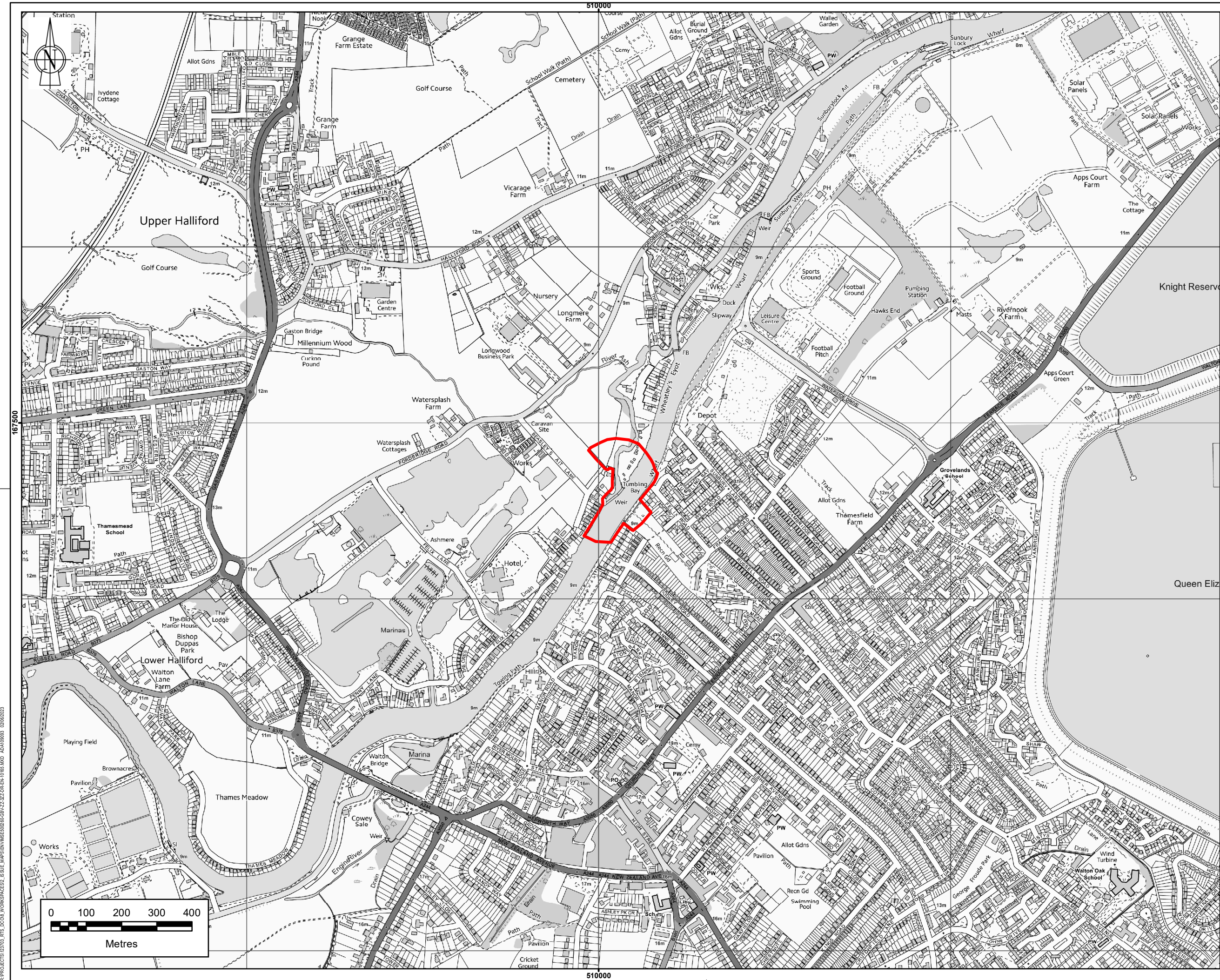
Client Drawing No. ENVMSE00260-GBV-ZZ-3ZZ-DR-EN-10165
Revision P02

A GALLIFORD TRY & BINNIES JOINT VENTURE
Registered office: Cowley Business Park, Cowley, Oxfordshire, OX4 2AL, UK
Registered in England and Wales: Company no. 08584308

Project: **RIVER THAMES SCHEME (RTS)**

Drawing title: **RTS PEA SURVEY AREAS PLAN
BED LOWERING DOWNSTREAM OF DESBOROUGH CUT
SHEET 29 OF 35**

Drawing scale: 1:10,000
Sheet size: A3
Drawing no. ENVMSE00260-GBV-ZZ-3ZZ-DR-EN-10165
Revision P02



Note: The limits, including the height and depths of the Works, shown in this drawing are not to be taken as limiting the obligations of the contractor under Contract.

REPRODUCED BY PERMISSION OF ORDNANCE SURVEY ON BEHALF OF HM50.
© CROWN COPYRIGHT AND DATABASE RIGHTS (2023)
OS 100026380

Legend

FELIX ROAD RECREATION GROUND

SAFETY, HEALTH AND ENVIRONMENTAL INFORMATION

IN ADDITION TO THE HAZARDS OR RISKS NORMALLY ASSOCIATED WITH THE TYPES OF WORK DETAILED ON THIS DRAWING, THE FOLLOWING SIGNIFICANT RESIDUAL RISKS SHOULD BE NOTED. FURTHER DETAILS ARE INCLUDED IN THE CDM DESIGN RISK MANAGEMENT REGISTER

CONSTRUCTION :
NOT APPLICABLE

MAINTENANCE, CLEANING AND OPERATION :
NOT APPLICABLE

DECOMMISSIONING OR DEMOLITION :
NOT APPLICABLE

Rev	Drawn	Chkd	Rwrd	Apprvd	Date	Description
P02	MA	JC	WON	ES	02/06/2023	FOR INFORMATION
P01	MA	JC	WON	ES	28/03/2023	INITIAL DRAWING

Designed by: MA Date: JUNE 2023
Status: S1

Client:

Client Drawing No. ENVMSE500260-GBV-ZZ-3ZZ-DR-EN-10165 Revision P02

A GALLIFORD TRY & BINNIES JOINT VENTURE
Registered office: Cowley Business Park, Cowley, Oxfordshire, OX4 2AL, UK
Registered in England and Wales: Company no. 08584358

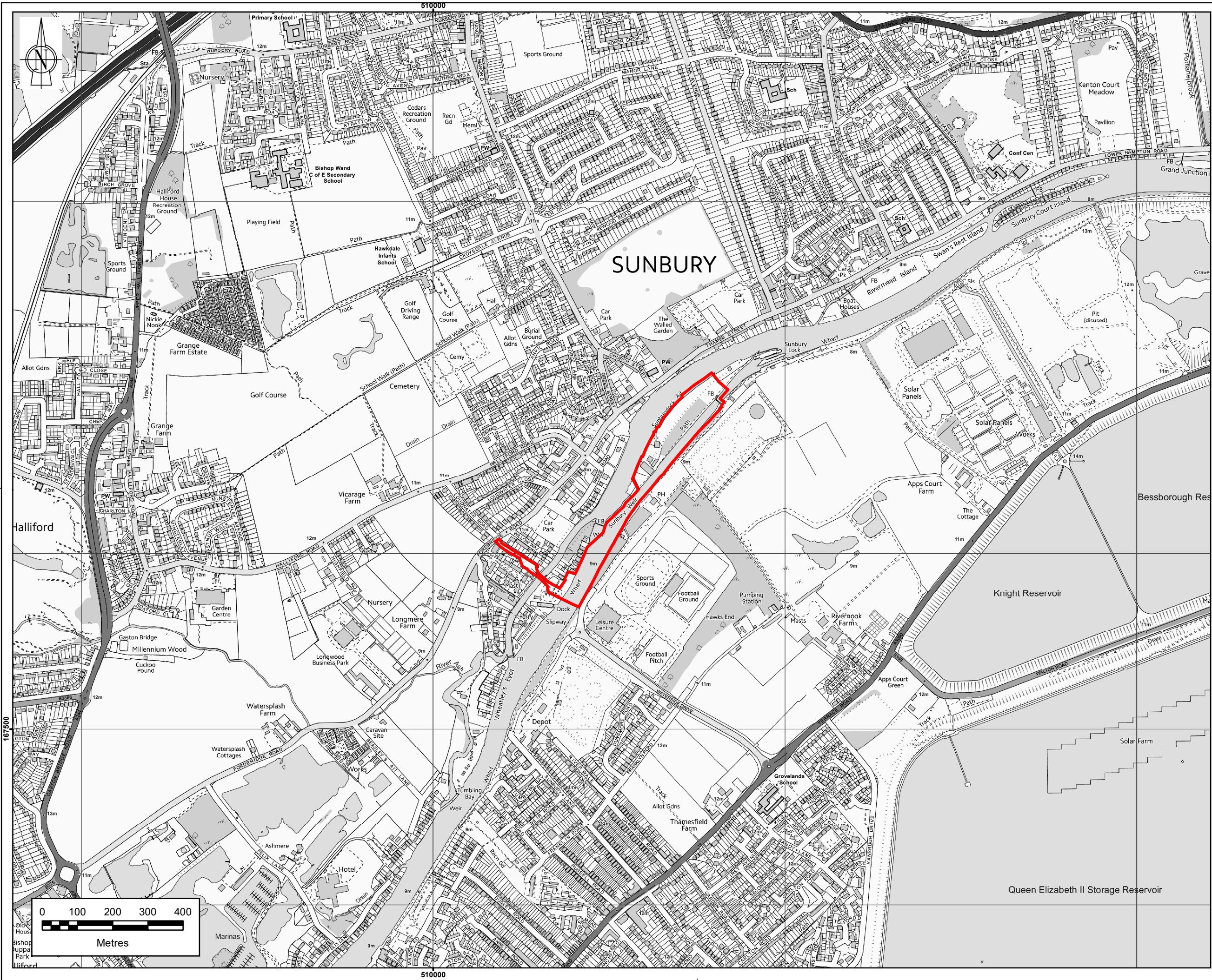
Project: **RIVER THAMES SCHEME (RTS)**

Drawing title: **RTS PEA SURVEY AREAS PLAN
FELIX ROAD RECREATION GROUND
SHEET 30 OF 35**

Drawing scale: 1:10,000 Sheet size: A3
Drawing no. ENVMSE500260-GBV-ZZ-3ZZ-DR-EN-10165 Revision P02

R:\PROJECTS\03703_RTS_PEA\WORKSPACE\SSUE\MAPS\ENVMSE500260-GBV-ZZ-3ZZ-DR-EN-10165.MXD AD-108955 02/06/2023

R:\PROJECTS\03703_RTS_DOC\WORKSPACE\2_SUE.MXD ENVIMSE00260GBV-ZZ-3ZZ-DR-EN-10165.MXD AD-109953 02/06/2023

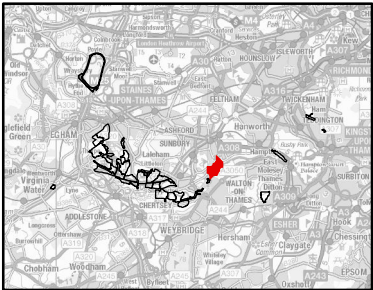


Note: The limits, including the height and depths of the Works, shown in this drawing are not to be taken as limiting the obligations of the contractor under Contract.

REPRODUCED BY PERMISSION OF ORDNANCE SURVEY ON BEHALF OF HMSO.
© CROWN COPYRIGHT AND DATABASE RIGHTS (2023)
OS 1000263861

Legend

 SUNBURY LOCK



SAFETY, HEALTH AND ENVIRONMENTAL INFORMATION

IN ADDITION TO THE HAZARDS OR RISKS NORMALLY ASSOCIATED WITH THE TYPES OF WORK DETAILED ON THIS DRAWING, THE FOLLOWING SIGNIFICANT RESIDUAL RISKS SHOULD BE NOTED. FURTHER DETAILS ARE INCLUDED IN THE CDM DESIGN RISK MANAGEMENT REGISTER

CONSTRUCTION :

NOT APPLICABLE

MAINTENANCE, CLEANING AND OPERATION :

NOT APPLICABLE

DECOMMISSIONING OR DEMOLITION :

NOT APPLICABLE

P02	MA	JC	WON	ES	02/06/2023	FOR INFORMATION
P01	MA	JC	WON	ES	28/03/2023	INITIAL DRAWING
Rev	Drawn	Chkd	Rwdd	Apprvd	Date	Description

Designed by: MA

Date: JUNE 2023

Status: S1

Client



Client Drawing No. ENVIMSE00260-GBV-ZZ-3ZZ-DR-EN-10165

Revision

P02



Registered office: Cowley Business Park, Cowley, Uxbridge, Middlesex, UB8 2AL, UK
Registered in England and Wales: Company no. 05584358

Project

RIVER THAMES SCHEME (RTS)

Drawing title:

RTS PEA SURVEY AREAS PLAN
SUNBURY LOCK
SHEET 31 OF 35

Drawing scale: 1:10,000

Sheet size: A3

Drawing no.

ENVIMSE00260-GBV-ZZ-3ZZ-DR-EN-10165

Revision

P02