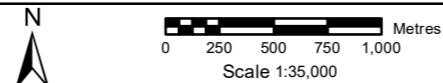


Legend

- PROJECT BOUNDARY FOR EIA PEIR
- FLOOD RISK STUDY AREA FOR EIA PEIR
- RUNNYMEDE CHANNEL
- SPELTHORNE CHANNEL
- EXISTING FLOOD EXTENT
- WITH RTS FLOOD EXTENT

*The flood outlines are based on the 2021 Lower Thames fluvial flood model and associated RTS outline design. Areas where the functional floodplain is not shown are due to these stretches of watercourse being outside of the model extents. Please note, the line of the Spelthorne Channel at Sheepwalk is a new optimised alignment still undergoing design assessment, hence the flood modelling extents shown here are not consistent but is regardless all within Floodzone 2 and 3. The assessment and modelling are ongoing and the best and most comprehensive data will continue to be used.

Main Plan Scale:



Reproduced by permission of Ordnance Survey on behalf of HMSO.
© Crown Copyright and Database Rights [2023]
OS [100024198]

River Thames Scheme

PROTECTING our communities
SECURING our economy
ENHANCING our Thames

wsp binnies

Delivering Sustainable Outcomes Through Collaborative Working

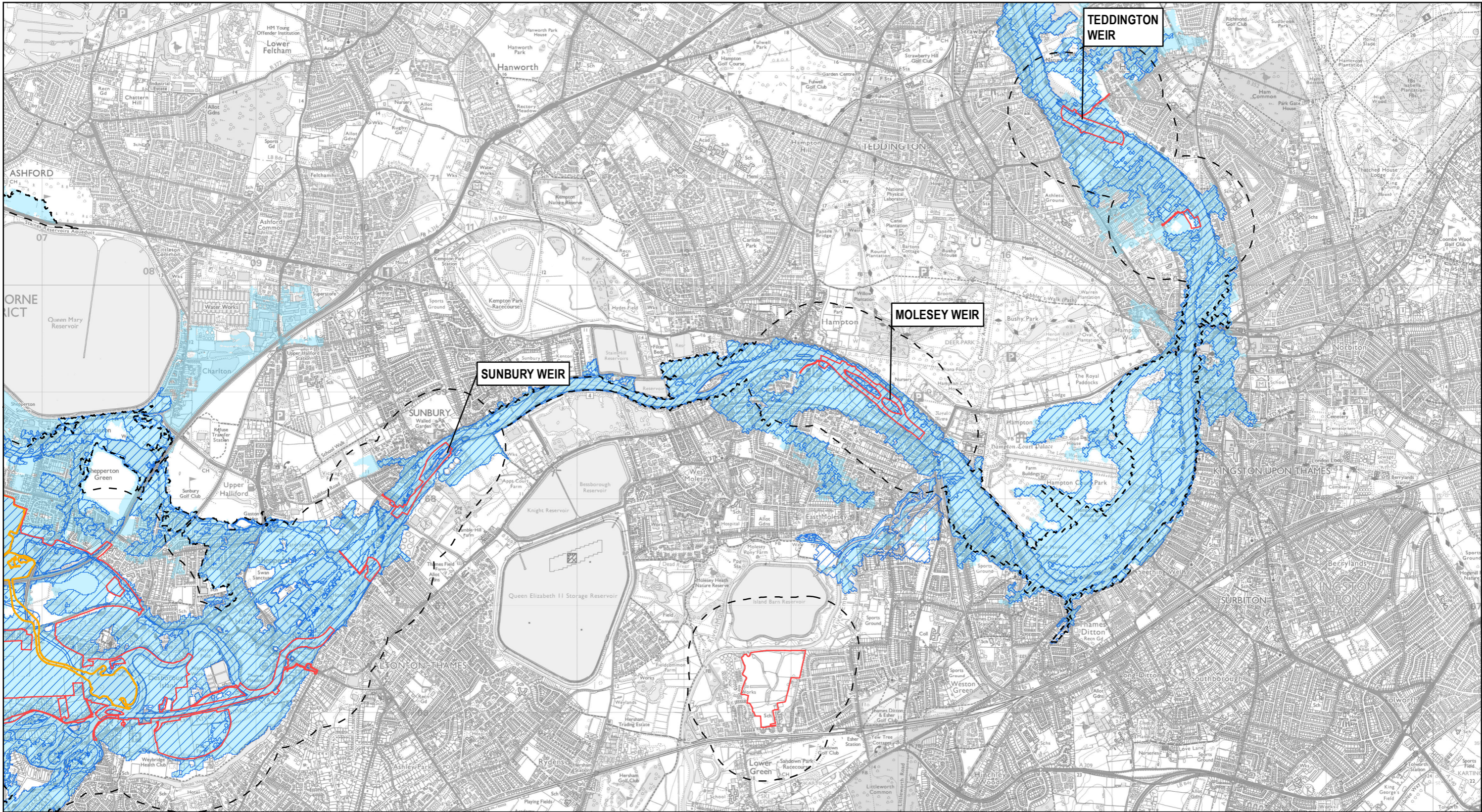
Registered Office: Spring Lodge, 172 Chester Road, Helsby, Cheshire, WAB 0AR UK
Registered in England & Wales No: 03163649

RIVER THAMES SCHEME (RTS)

EIA PEIR - FIGURE 5.11:
1% (1 IN 100) ANNUAL CHANCE FLUVIAL FLOOD
+35% CLIMATE CHANGE
SHEET 2 OF 3

C01	MA	GL	VL	KQ	17/11/2023	FOR PUBLIC CONSULTATION
P02	TW	GL	VL	KQ	17/10/2023	FOR REVIEW AND COMMENT
P01	AJS	GL	VL	KQ	22/08/2023	FOR REVIEW AND COMMENT
Rev.	Drawn	Chkd	Rvwd	Apprvd	Date	Description

Status:	S10				
Designed by:	MA	Date:	11/23	Revision:	C01
Scale:	1:35,000	Project Number:	4021225	Drawing Number:	ENVMSE00260-CBI-ZZ-3Z-DR-EN-00035

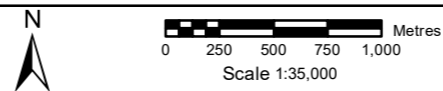


Legend

- PROJECT BOUNDARY FOR EIA PEIR
- FLOOD RISK STUDY AREA FOR EIA PEIR
- SPELTHORNE CHANNEL
- EXISTING FLOOD EXTENT
- WITH RTS FLOOD EXTENT

*The flood outlines are based on the 2021 Lower Thames fluvial flood model and associated RTS outline design. Areas where the functional floodplain is not shown are due to these stretches of watercourse being outside of the model extents. Please note, the line of the Spelthorne Channel at Sheepwalk is a new optimised alignment still undergoing design assessment, hence the flood modelling extents shown here are not consistent but is regardless all within Floodzone 2 and 3. The assessment and modelling are ongoing and the best and most comprehensive data will continue to be used.

Main Plan Scale:



Reproduced by permission of Ordnance Survey on behalf of HMSO.
© Crown Copyright and Database Rights [2023]
OS [100024198]



wsp binnies
Delivering Sustainable Outcomes Through Collaborative Working
Registered Office: Spring Lodge, 172 Chester Road, Helsby, Cheshire, WAB 0AR UK
Registered in England & Wales No: 03163649

RIVER THAMES SCHEME (RTS)

EIA PEIR - FIGURE 5.11:
1% (1 IN 100) ANNUAL CHANCE FLUVIAL FLOOD
+35% CLIMATE CHANGE
SHEET 3 OF 3

C01	MA	GL	VL	KQ	17/11/2023	FOR PUBLIC CONSULTATION
P02	TW	GL	VL	KQ	17/10/2023	FOR REVIEW AND COMMENT
P01	AJS	GL	VL	KQ	22/08/2023	FOR REVIEW AND COMMENT
Rev.	Drawn	Chkd	Rwd	Apprvd	Date	Description

Status:	S10				
Designed by:	MA	Date:	11/23	Revision:	C01
Scale:	1:35 000	Project Number:	4021225	Drawing Number:	ENV/MSF00260/CBI-77-377-DR-ENV/00035