

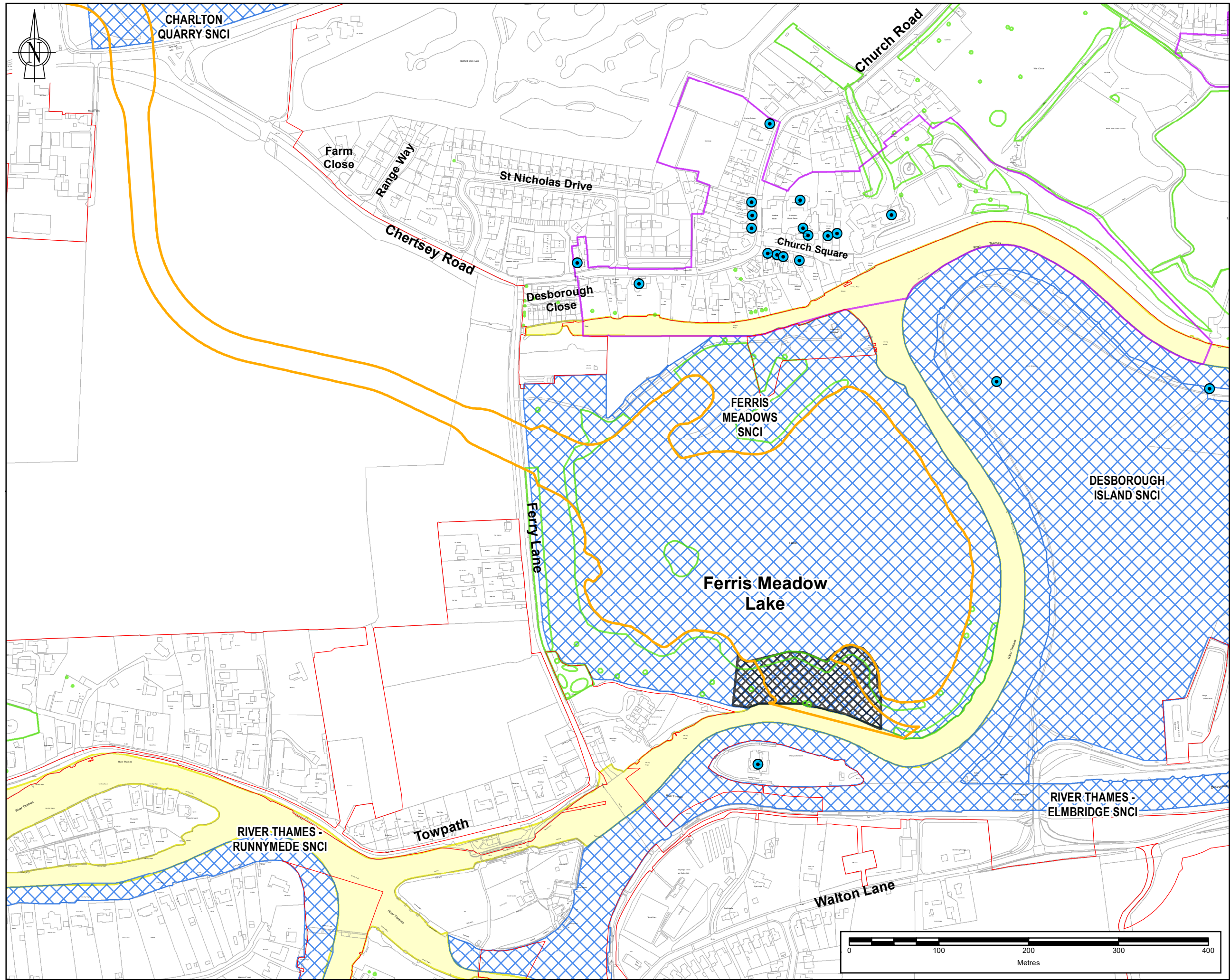


Supplementary Consultation 3 September to 7 October 2024
Ferris Meadow Lake Options Appraisal Report

Appendix D - Environmental Appraisal Annex 1



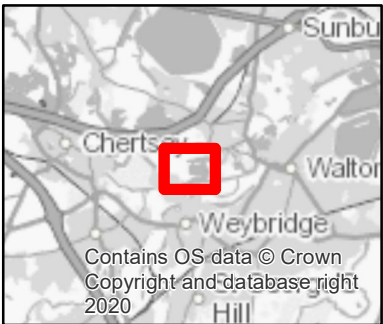
REPRODUCTION OF THIS DRAWING FOR ANY PURPOSES WITHOUT THE WRITTEN PERMISSION OF WSP OR BINNIES IS STRICTLY PROHIBITED. ANY UNAUTHORIZED REPRODUCTION OR DISTRIBUTION OF THIS DRAWING IS A BREACH OF THE COPYRIGHT AND DATABASE RIGHTS OF WSP OR BINNIES.



Note: The limits, including the height and depth of the Works, shown in this drawing are for information only and do not constitute a guarantee of the accuracy of the information. The information is provided as a guide only and should not be relied upon for any purpose other than that for which it was intended. The information is provided as a guide only and should not be relied upon for any purpose other than that for which it was intended.

Legend

- PROJECT BOUNDARY FOR STATUTORY CONSULTATION
- OPTION 1: FLOOD RELIEF CHANNEL VIA THE LAKE (CURRENT DESIGN)
- SITE OF NATURE CONSERVATION INTEREST (SNCI)
- LOCAL WILDLIFE SITE (LWS)
- TREE PRESERVATION ORDERS
- CONSERVATION AREA
- SHEPPERTON AREA OF HIGH ARCHAEOLOGICAL POTENTIAL
- LISTED BUILDINGS



SAFETY, HEALTH AND ENVIRONMENTAL INFORMATION						
IN ADDITION TO THE HAZARDS OR RISKS NORMALLY ASSOCIATED WITH THE TYPES OF WORK DETAILED ON THIS DRAWING, THE FOLLOWING SIGNIFICANT RESIDUAL RISKS SHOULD BE NOTED. FURTHER DETAILS ARE INCLUDED IN THE CDM DESIGN RISK MANAGEMENT REGISTER						
CONSTRUCTION :						
NOT APPLICABLE						
MAINTENANCE, CLEANING AND OPERATION :						
NOT APPLICABLE						
DECOMMISSIONING OR DEMOLITION :						
NOT APPLICABLE						

Rev	Drawn	Chkd	Rvwd	Apprvd	Date	Description
P02	MA	DJ	VL	EB	12/03/2024	FOR INFORMATION
P01	MA	DB	VL	EB	26/10/2023	FOR INFORMATION

Designed by: MA Date: MARCH 2024



Client Drawing No.	Revision
ENVIMSE500260-CBI-ZZ-3ZZ-DR-EN-00133	P02



Registered Office: Spring Lodge, 172 Chester Road, Helsby, Cheshire, WA6 6AR UK
Registered in England & Wales No: 03163649

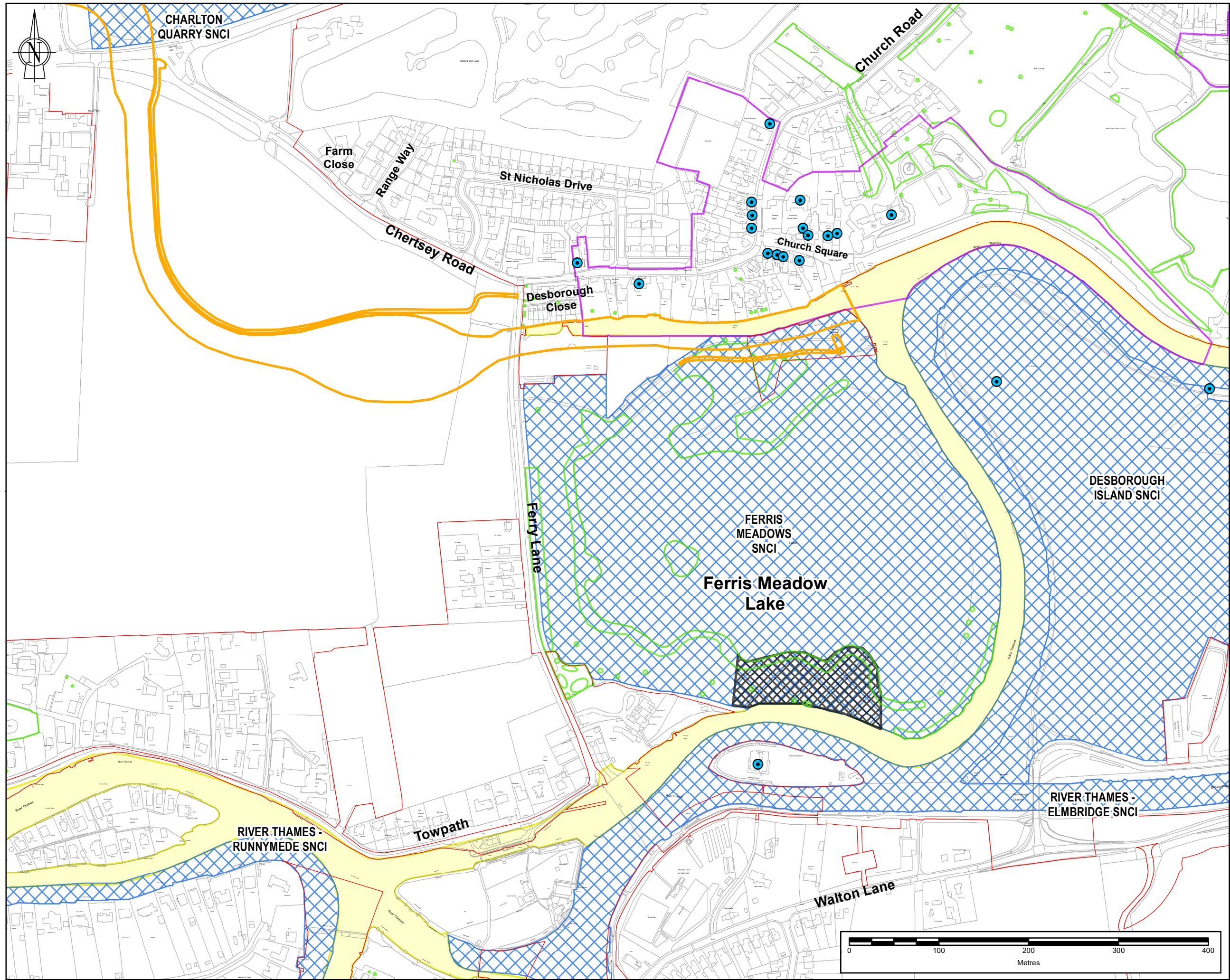
Project: RIVER THAMES SCHEME (RTS)

Drawing title: FERRIS MEADOW FLOOD CHANNEL OPTIONS - DESIGNATIONS
SHEET 1 OF 9

Drawing scale:	1:4,000	Sheet size:	A3
Drawing no.	ENVIMSE500260-CBI-ZZ-3ZZ-DR-EN-00133	Revision	P02

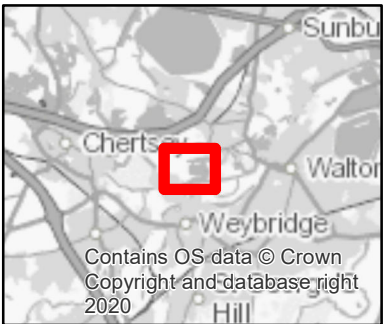
REPRODUCTION OF THIS DRAWING FOR ANY PURPOSE IS STRICTLY PROHIBITED. ANY UNAUTHORIZED REPRODUCTION IS A BREACH OF THE COPYRIGHT ACT 1988 AND MAY BE PROSECUTED. THE INFORMATION CONTAINED HEREIN IS FOR INFORMATION ONLY AND DOES NOT CONSTITUTE A CONTRACT. THE INFORMATION CONTAINED HEREIN IS THE PROPERTY OF BINNIES AND IS NOT TO BE DISCLOSED TO ANY OTHER PARTY WITHOUT THE WRITTEN PERMISSION OF BINNIES. THE INFORMATION CONTAINED HEREIN IS NOT TO BE USED FOR ANY PURPOSE OTHER THAN THAT FOR WHICH IT WAS PROVIDED. THE INFORMATION CONTAINED HEREIN IS NOT TO BE USED FOR ANY PURPOSE OTHER THAN THAT FOR WHICH IT WAS PROVIDED.

© Copyright Binnies UK Limited. 2024



Note: The limits, including the height and depth of the Works, shown in this drawing are for information only and do not constitute a contract. The information contained herein is for information only and does not constitute a contract. The information contained herein is not to be used for any purpose other than that for which it was provided. The information contained herein is not to be used for any purpose other than that for which it was provided.

- Legend**
- PROJECT BOUNDARY FOR STATUTORY CONSULTATION
 - OPTION 2: FLOOD RELIEF CHANNEL VIA 'THE CHAP'
 - SITE OF NATURE CONSERVATION INTEREST (SNCI)
 - LOCAL WILDLIFE SITE (LWS)
 - TREE PRESERVATION ORDERS
 - CONSERVATION AREA
 - SHEPPERTON AREA OF HIGH ARCHAEOLOGICAL POTENTIAL
 - LISTED BUILDINGS



SAFETY, HEALTH AND ENVIRONMENTAL INFORMATION						
IN ADDITION TO THE HAZARDS OR RISKS NORMALLY ASSOCIATED WITH THE TYPES OF WORK DETAILED ON THIS DRAWING, THE FOLLOWING SIGNIFICANT RESIDUAL RISKS SHOULD BE NOTED. FURTHER DETAILS ARE INCLUDED IN THE CDM DESIGN RISK MANAGEMENT REGISTER						
CONSTRUCTION :						
NOT APPLICABLE						
MAINTENANCE, CLEANING AND OPERATION :						
NOT APPLICABLE						
DECOMMISSIONING OR DEMOLITION :						
NOT APPLICABLE						

Rev	Drawn	Chkd	Rwd	Apprvd	Date	Description
P02	MA	DJ	VL	EB	12/03/2024	FOR INFORMATION
P01	MA	DB	VL	EB	26/10/2023	FOR INFORMATION

Designed by: MA Date: MARCH 2024



Client Drawing No. ENVIMSE500260-CBI-ZZ-3ZZ-DR-EN-00133 Revision P02



Registered Office: Spring Lodge, 172 Chester Road, Helsby, Cheshire, WA6 6AR UK Registered in England & Wales No: 03163649

Project: RIVER THAMES SCHEME (RTS)

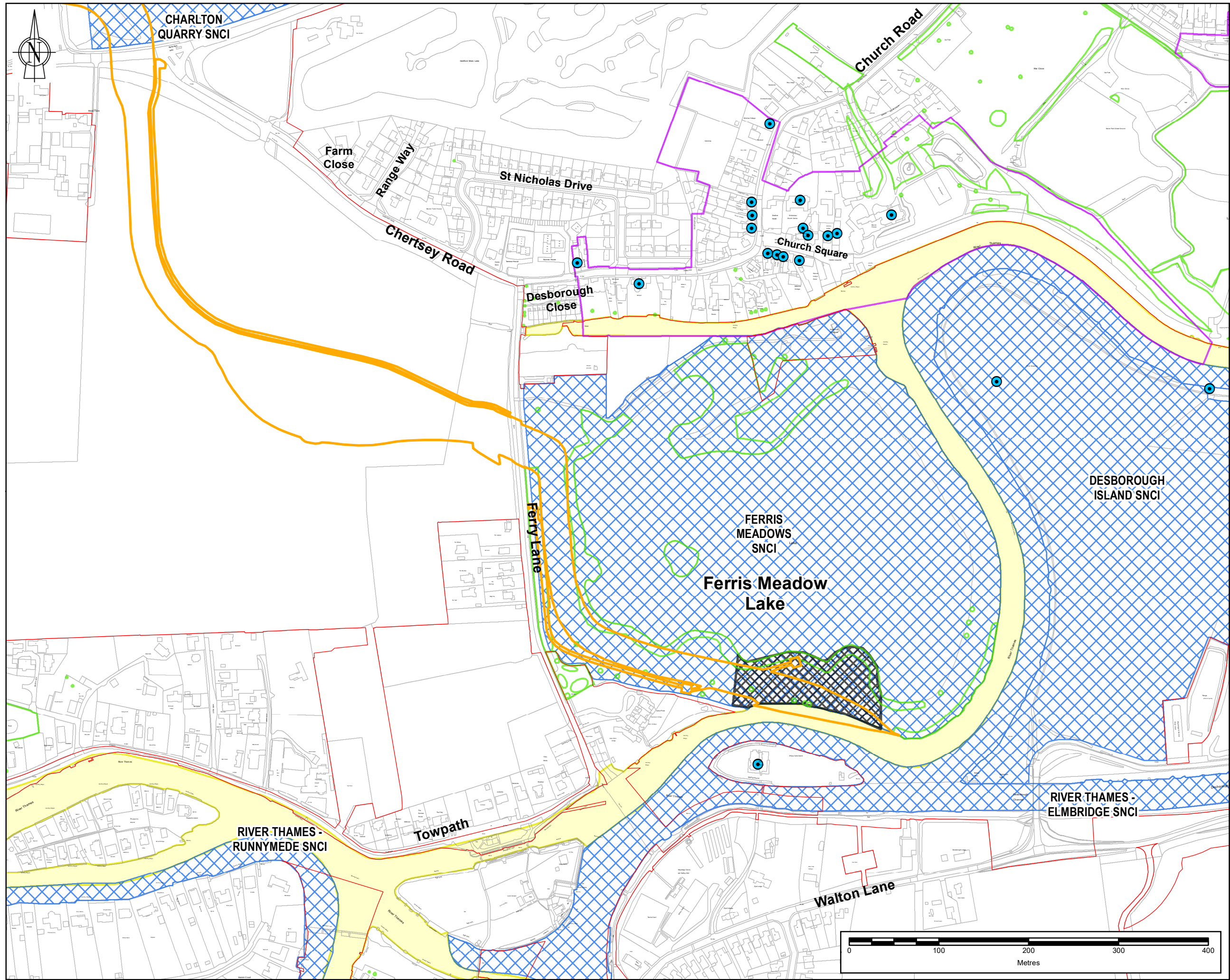
Drawing title: FERRIS MEADOW FLOOD CHANNEL OPTIONS - DESIGNATIONS SHEET 2 OF 9

Drawing scale: 1:4,000 Sheet size: A3

Drawing no. ENVIMSE500260-CBI-ZZ-3ZZ-DR-EN-00133 Revision P02

REPRODUCTION OF THIS DRAWING FOR ANY PURPOSE IS STRICTLY PROHIBITED WITHOUT THE WRITTEN PERMISSION OF BINNIES. ANY UNAUTHORIZED REPRODUCTION IS A BREACH OF THE COPYRIGHT ACT 1988 AND MAY BE PROSECUTED. THE INFORMATION CONTAINED HEREIN IS FOR INFORMATION ONLY AND DOES NOT CONSTITUTE A CONTRACT. THE INFORMATION IS PROVIDED AS IS, WITHOUT WARRANTY OF ANY KIND, EXPRESS OR IMPLIED, INCLUDING BUT NOT LIMITED TO THE WARRANTIES OF MERCHANTABILITY, FITNESS FOR A PARTICULAR PURPOSE AND NONINFRINGEMENT. THE INFORMATION IS NOT TO BE USED FOR ANY PURPOSE OTHER THAN THAT FOR WHICH IT WAS PROVIDED. THE INFORMATION IS NOT TO BE USED FOR ANY PURPOSE OTHER THAN THAT FOR WHICH IT WAS PROVIDED.

© Copyright Binnies UK Limited, 2024

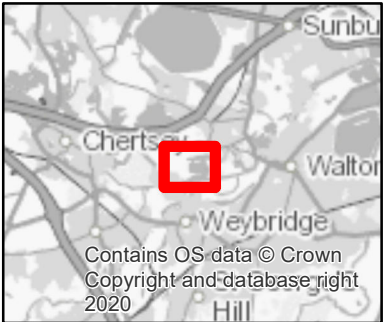


Note: The limits, including the height and depth of the Works, shown in this drawing are for information only and do not constitute a contract. The information is provided as is, without warranty of any kind, express or implied, including but not limited to the warranties of merchantability, fitness for a particular purpose and non-infringement. The information is not to be used for any purpose other than that for which it was provided.

REPRODUCED BY PERMISSION OF ORDNANCE SURVEY ON BEHALF OF HMSO.
© CROWN COPYRIGHT AND DATABASE RIGHTS [2024]
OS [100026380]

Legend

- PROJECT BOUNDARY FOR STATUTORY CONSULTATION
- OPTION 3: FLOOD RELIEF CHANNEL WEST OF THE LAKE
- SITE OF NATURE CONSERVATION INTEREST (SNCI)
- LOCAL WILDLIFE SITE (LWS)
- TREE PRESERVATION ORDERS
- CONSERVATION AREA
- SHEPPERTON AREA OF HIGH ARCHAEOLOGICAL POTENTIAL
- LISTED BUILDINGS



SAFETY, HEALTH AND ENVIRONMENTAL INFORMATION						
IN ADDITION TO THE HAZARDS OR RISKS NORMALLY ASSOCIATED WITH THE TYPES OF WORK DETAILED ON THIS DRAWING, THE FOLLOWING SIGNIFICANT RESIDUAL RISKS SHOULD BE NOTED. FURTHER DETAILS ARE INCLUDED IN THE CDM DESIGN RISK MANAGEMENT REGISTER						
CONSTRUCTION :						
NOT APPLICABLE						
MAINTENANCE, CLEANING AND OPERATION :						
NOT APPLICABLE						
DECOMMISSIONING OR DEMOLITION :						
NOT APPLICABLE						

Rev	Drawn	Chkd	Rvwd	Apprvd	Date	Description
P02	MA	DJ	VL	EB	12/03/2024	FOR INFORMATION
P01	MA	DB	VL	EB	26/10/2023	FOR INFORMATION

Designed by: MA Date: MARCH 2024



Client Drawing No. ENVIMSE500260-CBI-ZZ-3ZZ-DR-EN-00133 Revision P02



Registered Office: Spring Lodge, 172 Chester Road, Helsby, Cheshire, WA6 6AR UK Registered in England & Wales No: 03163649

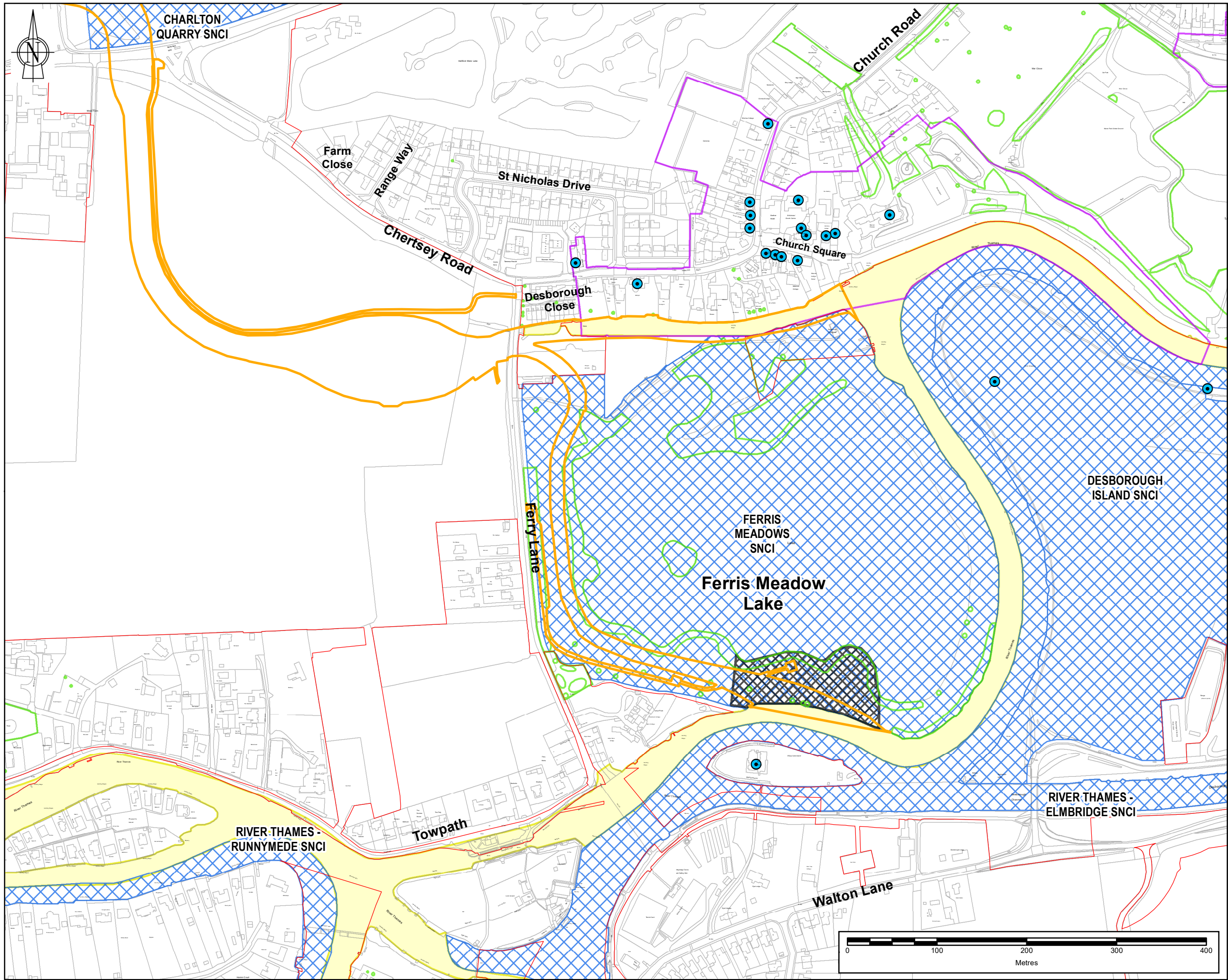
Project: RIVER THAMES SCHEME (RTS)

Drawing title: FERRIS MEADOW FLOOD CHANNEL OPTIONS - DESIGNATIONS SHEET 3 OF 9

Drawing scale: 1:4,000 Sheet size: A3

Drawing no. ENVIMSE500260-CBI-ZZ-3ZZ-DR-EN-00133 Revision P02

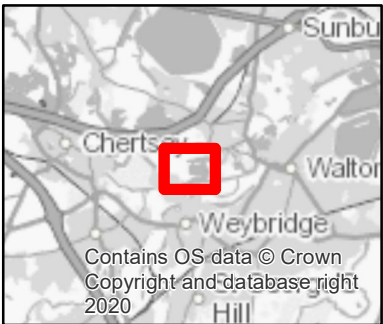
REPRODUCTION OF THIS DRAWING FOR ANY PURPOSE IS STRICTLY PROHIBITED. ANY UNAUTHORIZED REPRODUCTION IS A BREACH OF THE COPYRIGHT AND DATABASE RIGHTS OF THE PROJECTS 402122L RTS9. WORKSPACE 502 ISSUE. MAPS/ENV/500260/CBI-ZZ-3ZZ-DR-EN-00133.MXD ADA106093 12/03/2024



Note: The limits, including the height and depth of the Works, shown in this drawing are for information only and do not constitute a guarantee of the accuracy of the data. The limits are shown as a guide only and should not be used for any other purpose. The limits are shown as a guide only and should not be used for any other purpose. The limits are shown as a guide only and should not be used for any other purpose.

Legend

- PROJECT BOUNDARY FOR STATUTORY CONSULTATION
- OPTION 4: FLOOD RELIEF VIA BOTH 'THE CHAP' AND WEST OF THE LAKE
- SITE OF NATURE CONSERVATION INTEREST (SNCI)
- LOCAL WILDLIFE SITE (LWS)
- TREE PRESERVATION ORDERS
- CONSERVATION AREA
- SHEPPERTON AREA OF HIGH ARCHAEOLOGICAL POTENTIAL
- LISTED BUILDINGS



SAFETY, HEALTH AND ENVIRONMENTAL INFORMATION						
IN ADDITION TO THE HAZARDS OR RISKS NORMALLY ASSOCIATED WITH THE TYPES OF WORK DETAILED ON THIS DRAWING, THE FOLLOWING SIGNIFICANT RESIDUAL RISKS SHOULD BE NOTED. FURTHER DETAILS ARE INCLUDED IN THE CDM DESIGN RISK MANAGEMENT REGISTER						
CONSTRUCTION :						
NOT APPLICABLE						
MAINTENANCE, CLEANING AND OPERATION :						
NOT APPLICABLE						
DECOMMISSIONING OR DEMOLITION :						
NOT APPLICABLE						

Rev	Drawn	Chkd	Rvwd	Apprvd	Date	Description
P02	MA	DJ	VL	EB	12/03/2024	FOR INFORMATION
P01	MA	DB	VL	EB	26/10/2023	FOR INFORMATION

Designed by: MA Date: MARCH 2024



Client Drawing No.	Revision
ENVIMSE500260-CBI-ZZ-3ZZ-DR-EN-00133	P02



Registered Office: Spring Lodge, 172 Chester Road, Helsby, Cheshire, WA6 6AR UK
Registered in England & Wales No: 03163649

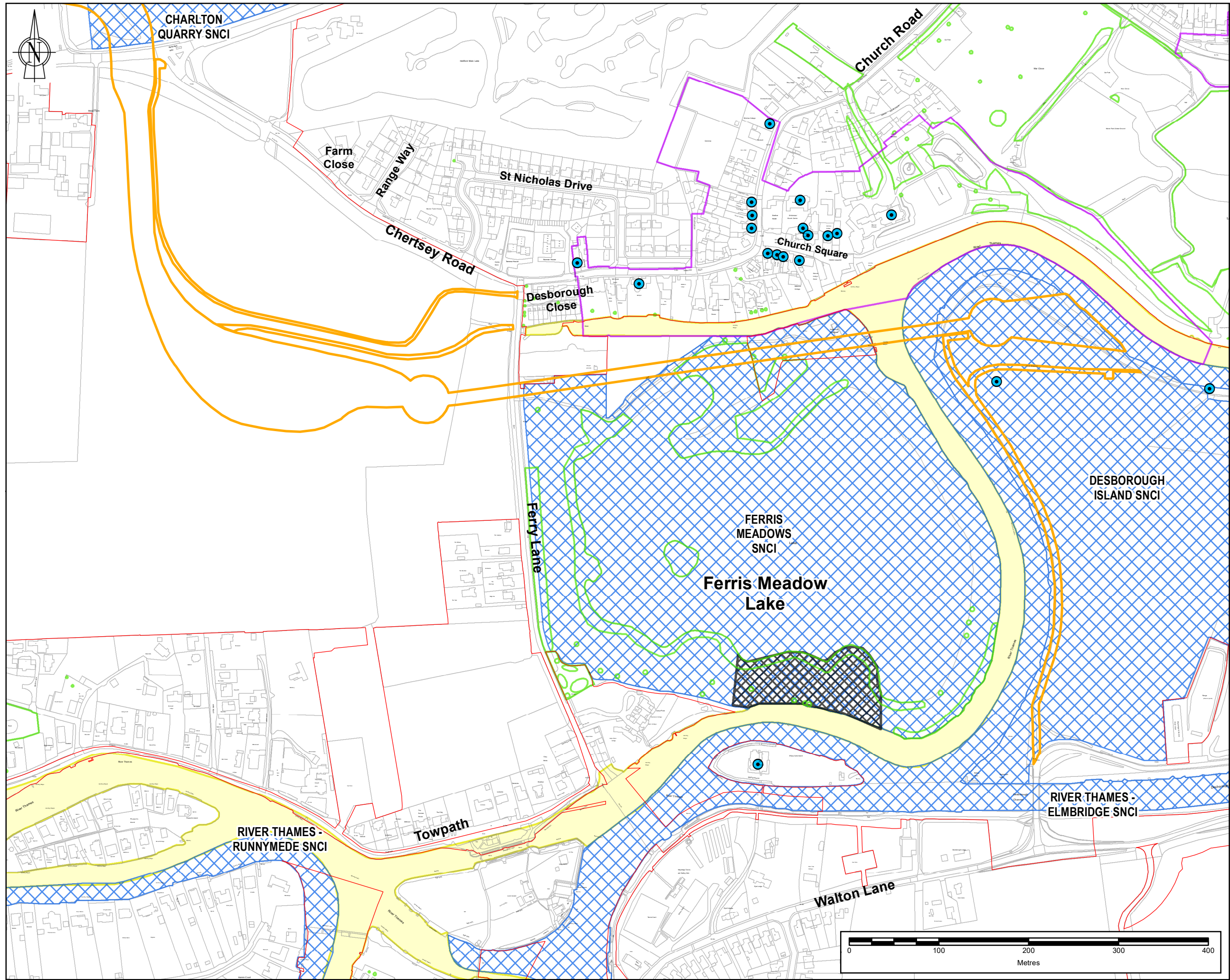
Project: RIVER THAMES SCHEME (RTS)

Drawing title: FERRIS MEADOW FLOOD CHANNEL OPTIONS - DESIGNATIONS
SHEET 4 OF 9

Drawing scale:	1:4,000	Sheet size:	A3
Drawing no.	ENVIMSE500260-CBI-ZZ-3ZZ-DR-EN-00133	Revision	P02

REPRODUCTION OF THIS DRAWING FOR ANY PURPOSES WITHOUT THE WRITTEN PERMISSION OF WSP OR BINNIES IS STRICTLY PROHIBITED. ANY UNAUTHORIZED REPRODUCTION OR USE OF THIS DRAWING IS A BREACH OF THE COPYRIGHT AND DATABASE RIGHTS OF WSP OR BINNIES.

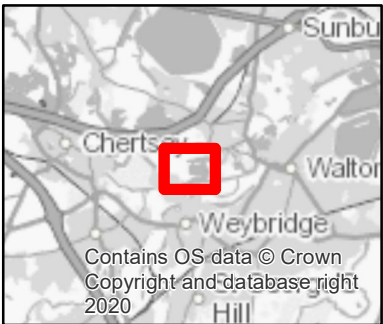
© Copyright Binnies UK Limited, 2024



Note: The limits, including the height and depth of the Works, shown in this drawing are for information only and do not constitute a guarantee of the accuracy of the information. The limits are shown as a guide only and are not to be used for any other purpose. The limits are shown as a guide only and are not to be used for any other purpose.

Legend

- PROJECT BOUNDARY FOR STATUTORY CONSULTATION
- OPTION 5: UNDERGROUND ENGINEERED SOLUTION
- SITE OF NATURE CONSERVATION INTEREST (SNCI)
- LOCAL WILDLIFE SITE (LWS)
- TREE PRESERVATION ORDERS
- CONSERVATION AREA
- SHEPPERTON AREA OF HIGH ARCHAEOLOGICAL POTENTIAL
- LISTED BUILDINGS



SAFETY, HEALTH AND ENVIRONMENTAL INFORMATION						
IN ADDITION TO THE HAZARDS OR RISKS NORMALLY ASSOCIATED WITH THE TYPES OF WORK DETAILED ON THIS DRAWING, THE FOLLOWING SIGNIFICANT RESIDUAL RISKS SHOULD BE NOTED. FURTHER DETAILS ARE INCLUDED IN THE CDM DESIGN RISK MANAGEMENT REGISTER						
CONSTRUCTION :						
NOT APPLICABLE						
MAINTENANCE, CLEANING AND OPERATION :						
NOT APPLICABLE						
DECOMMISSIONING OR DEMOLITION :						
NOT APPLICABLE						

Rev	Drawn	Chkd	Rvwd	Apprvd	Date	Description
P02	MA	DJ	VL	EB	12/03/2024	FOR INFORMATION
P01	MA	DB	VL	EB	26/10/2023	FOR INFORMATION

Designed by: MA Date: MARCH 2024



Client Drawing No.	Revision
ENVIMSE500260-CBI-ZZ-3ZZ-DR-EN-00133	P02



Registered Office: Spring Lodge, 172 Chester Road, Helsby, Cheshire, WA6 6AR UK
Registered in England & Wales No: 03163649

Project:

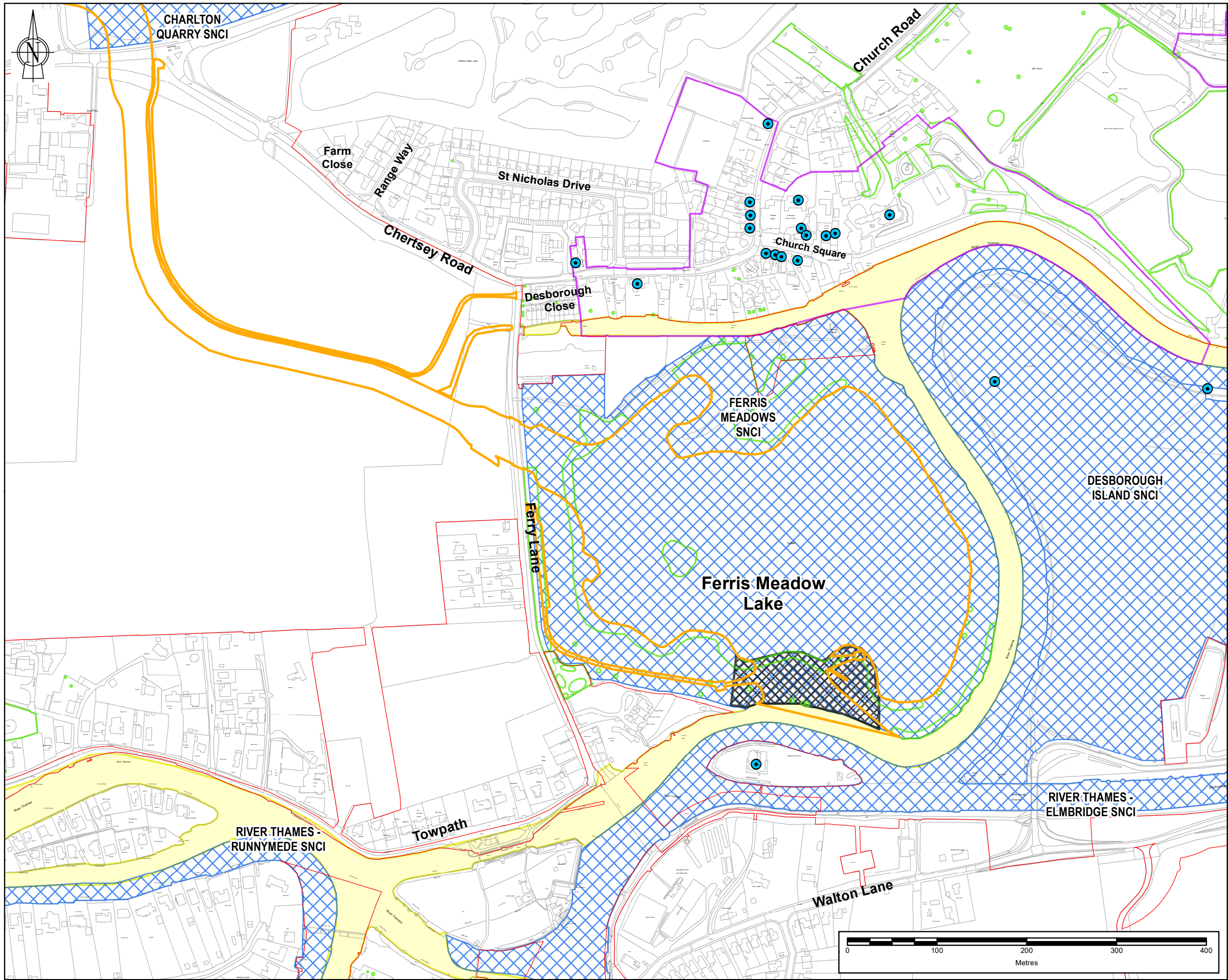
RIVER THAMES SCHEME (RTS)

Drawing title:
FERRIS MEADOW FLOOD CHANNEL
OPTIONS - DESIGNATIONS
SHEET 5 OF 9

Drawing scale: 1:4,000 Sheet size: A3

Drawing no. ENVIMSE500260-CBI-ZZ-3ZZ-DR-EN-00133 Revision: P02

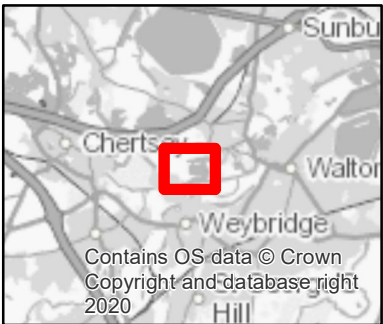
REPRODUCTION OF THIS DRAWING FOR ANY PURPOSES WITHOUT THE WRITTEN PERMISSION OF WSP OR BINNIES IS STRICTLY PROHIBITED. ANY UNAUTHORIZED REPRODUCTION IS A BREACH OF THE COPYRIGHT ACT 1988 AND MAY BE A CRIMINAL OFFENCE UNDER THE COPYRIGHT ACT 1988.



Note: The limits, including the height and depth of the Works, shown in this drawing are for information only and do not constitute a guarantee of accuracy. The limits are shown as a guide only and should not be used for any other purpose. The limits are shown as a guide only and should not be used for any other purpose.

Legend

- PROJECT BOUNDARY FOR STATUTORY CONSULTATION
- OPTION 6A: FLOOD RELIEF CHANNEL VIA THE LAKE WITH AUGMENTED FLOW TO 'THE CHAP'
- SITE OF NATURE CONSERVATION INTEREST (SNCI)
- LOCAL WILDLIFE SITE (LWS)
- TREE PRESERVATION ORDERS
- CONSERVATION AREA
- SHEPPERTON AREA OF HIGH ARCHAEOLOGICAL POTENTIAL
- LISTED BUILDINGS



SAFETY, HEALTH AND ENVIRONMENTAL INFORMATION						
IN ADDITION TO THE HAZARDS OR RISKS NORMALLY ASSOCIATED WITH THE TYPES OF WORK DETAILED ON THIS DRAWING, THE FOLLOWING SIGNIFICANT RESIDUAL RISKS SHOULD BE NOTED. FURTHER DETAILS ARE INCLUDED IN THE CDM DESIGN RISK MANAGEMENT REGISTER						
CONSTRUCTION :						
NOT APPLICABLE						
MAINTENANCE, CLEANING AND OPERATION :						
NOT APPLICABLE						
DECOMMISSIONING OR DEMOLITION :						
NOT APPLICABLE						

Rev	Drawn	Chkd	Rvwd	Apprvd	Date	Description
P02	MA	DJ	VL	EB	12/03/2024	FOR INFORMATION
P01	MA	DB	VL	EB	26/10/2023	FOR INFORMATION

Designed by: MA Date: MARCH 2024



Client Drawing No.	Revision
ENVIMSE00260-CBI-ZZ-3ZZ-DR-EN-00133	P02



Registered Office: Spring Lodge, 172 Chester Road, Helsby, Cheshire, WA6 6AR UK
Registered in England & Wales No: 03163649

Project:

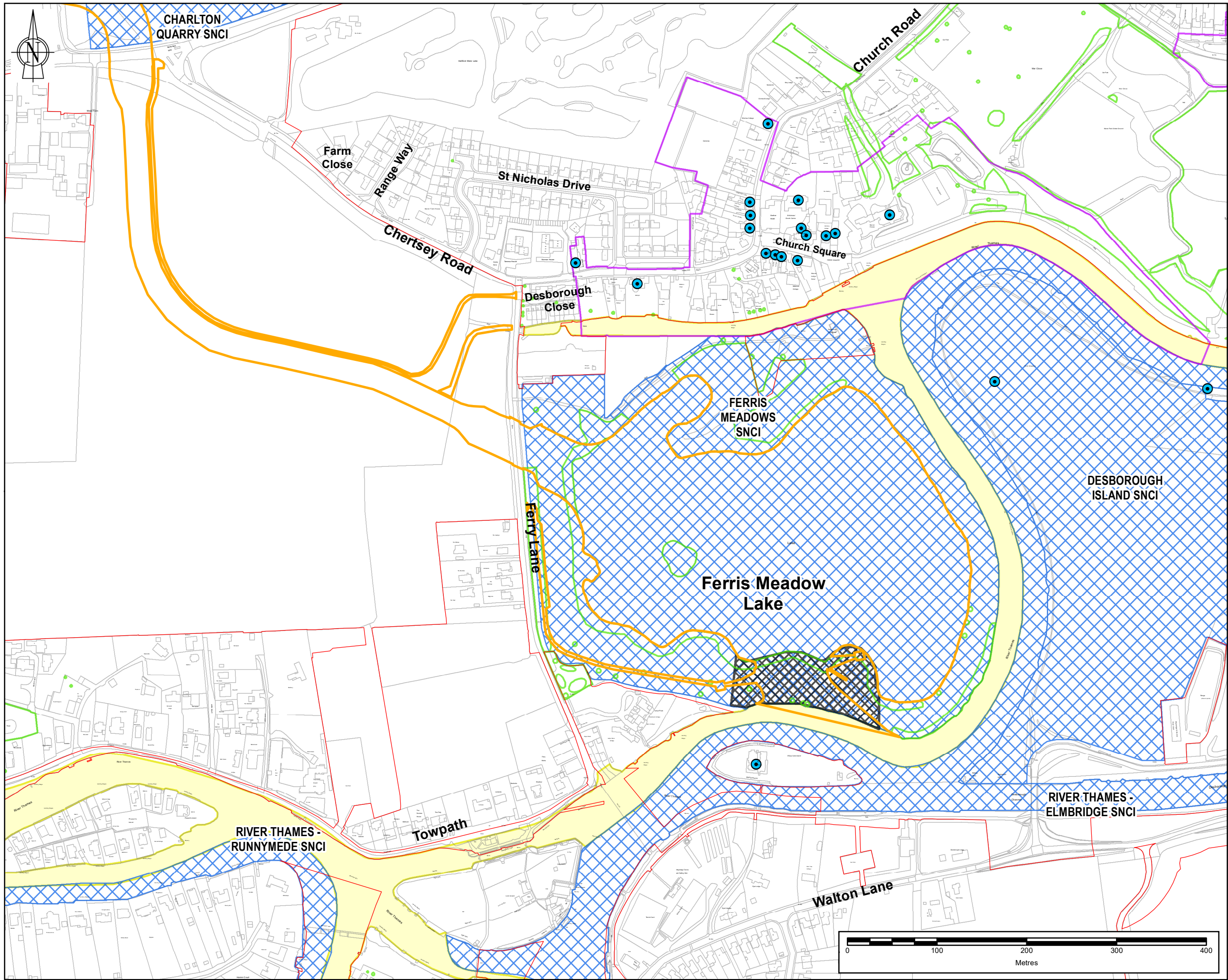
RIVER THAMES SCHEME (RTS)

Drawing title:
FERRIS MEADOW FLOOD CHANNEL
OPTIONS - DESIGNATIONS
SHEET 6 OF 9

Drawing scale: 1:4,000 Sheet size: A3

Drawing no. ENVIMSE00260-CBI-ZZ-3ZZ-DR-EN-00133 Revision P02

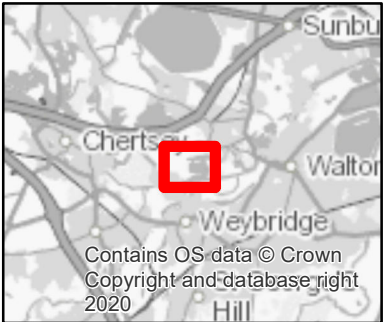
REPRODUCTION OF THIS DRAWING FOR ANY PURPOSES WITHOUT THE WRITTEN PERMISSION OF WSP AND BINNIES IS STRICTLY PROHIBITED. ANY UNAUTHORIZED REPRODUCTION IS A BREACH OF THE COPYRIGHT ACT 1988 AND MAY BE A CRIME UNDER THE COPYRIGHT ACT 1988.



Note: The limits, including the height and depth of the Works, shown in this drawing are for information only and do not constitute a guarantee of accuracy. The limits are shown as a guide only and should not be used for any other purpose. The limits are shown as a guide only and should not be used for any other purpose.

Legend

- PROJECT BOUNDARY FOR STATUTORY CONSULTATION
- OPTION 6B: FLOOD RELIEF CHANNEL VIA THE LAKE WITH AUGMENTED FLOW TO 'THE CHAP' AND ADDITIONAL CONTROL STRUCTURE
- SITE OF NATURE CONSERVATION INTEREST (SNCI)
- LOCAL WILDLIFE SITE (LWS)
- TREE PRESERVATION ORDERS
- CONSERVATION AREA
- SHEPPERTON AREA OF HIGH ARCHAEOLOGICAL POTENTIAL
- LISTED BUILDINGS



SAFETY, HEALTH AND ENVIRONMENTAL INFORMATION						
IN ADDITION TO THE HAZARDS OR RISKS NORMALLY ASSOCIATED WITH THE TYPES OF WORK DETAILED ON THIS DRAWING, THE FOLLOWING SIGNIFICANT RESIDUAL RISKS SHOULD BE NOTED. FURTHER DETAILS ARE INCLUDED IN THE CDM DESIGN RISK MANAGEMENT REGISTER						
CONSTRUCTION :						
NOT APPLICABLE						
MAINTENANCE, CLEANING AND OPERATION :						
NOT APPLICABLE						
DECOMMISSIONING OR DEMOLITION :						
NOT APPLICABLE						

Rev	Drawn	Chkd	Rvwd	Apprvd	Date	Description
P02	MA	DJ	VL	EB	12/03/2024	FOR INFORMATION
P01	MA	DB	VL	EB	26/10/2023	FOR INFORMATION

Designed by: MA Date: MARCH 2024



Client Drawing No.	Revision
ENVIMSE500260-CBI-ZZ-3ZZ-DR-EN-00133	P02



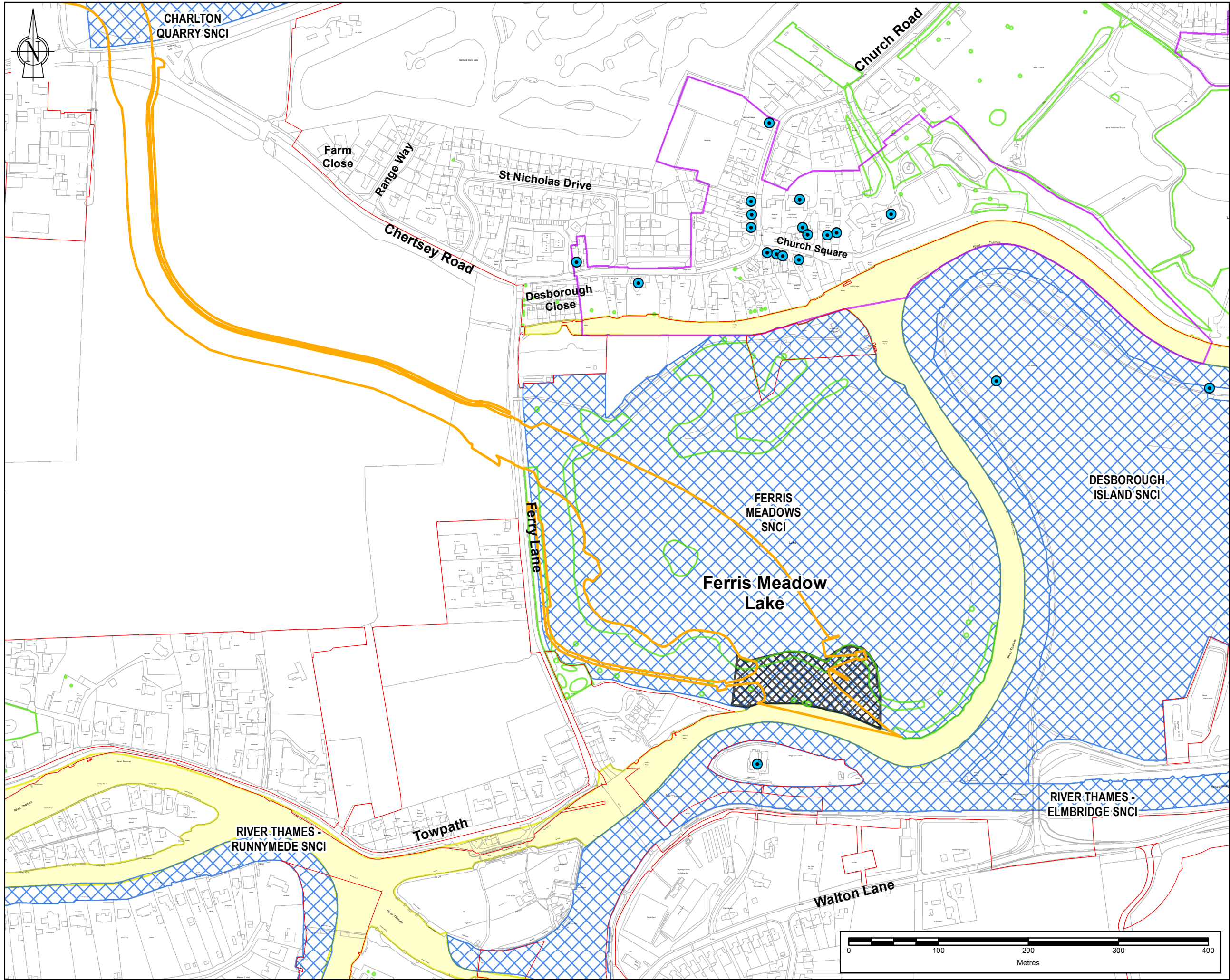
Registered Office: Spring Lodge, 172 Chester Road, Helsby, Cheshire, WA6 6AR UK
Registered in England & Wales No: 03163649

Project: RIVER THAMES SCHEME (RTS)

Drawing title: FERRIS MEADOW FLOOD CHANNEL OPTIONS - DESIGNATIONS
SHEET 7 OF 9

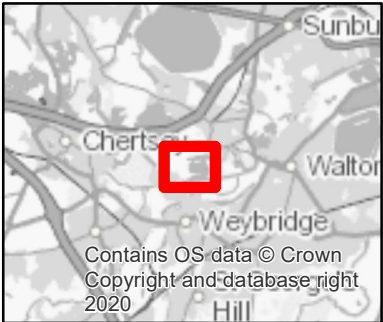
Drawing scale:	1:4,000	Sheet size:	A3
Drawing no.	ENVIMSE500260-CBI-ZZ-3ZZ-DR-EN-00133	Revision	P02

REPRODUCTION OF THIS DRAWING FOR ANY PURPOSES WITHOUT THE WRITTEN PERMISSION OF BINNIES IS STRICTLY PROHIBITED. ANY UNAUTHORIZED REPRODUCTION IS A BREACH OF THE COPYRIGHT ACT 1988 AND MAY BE PROSECUTED. © Copyright Binnies UK Limited. 2024



Note: The limits, including the height and depth of the Works, shown in this drawing are for information only and do not constitute a guarantee of accuracy. The limits are shown as a guide only and should not be used for any other purpose. Reproduced by permission of Ordnance Survey on behalf of HMSO. © Crown Copyright and Database Rights [2024] OS [100026380]

- Legend**
- PROJECT BOUNDARY FOR STATUTORY CONSULTATION
 - OPTION 7: DIVISION OF THE LAKE
 - SITE OF NATURE CONSERVATION INTEREST (SNCI)
 - LOCAL WILDLIFE SITE (LWS)
 - TREE PRESERVATION ORDERS
 - CONSERVATION AREA
 - SHEPPERTON AREA OF HIGH ARCHAEOLOGICAL POTENTIAL
 - LISTED BUILDINGS



SAFETY, HEALTH AND ENVIRONMENTAL INFORMATION

IN ADDITION TO THE HAZARDS OR RISKS NORMALLY ASSOCIATED WITH THE TYPES OF WORK DETAILED ON THIS DRAWING, THE FOLLOWING SIGNIFICANT RESIDUAL RISKS SHOULD BE NOTED. FURTHER DETAILS ARE INCLUDED IN THE CDM DESIGN RISK MANAGEMENT REGISTER

CONSTRUCTION :
NOT APPLICABLE
MAINTENANCE, CLEANING AND OPERATION :
NOT APPLICABLE
DECOMMISSIONING OR DEMOLITION :
NOT APPLICABLE

P02	MA	DJ	VL	EB	12/03/2024	FOR INFORMATION
P01	MA	DB	VL	EB	26/10/2023	FOR INFORMATION
Rev	Drawn	Chkd	Rwd	Apprvd	Date	Description

Designed by: MA Date: MARCH 2024



Client Drawing No.	Revision
ENVIMSE500260-CBI-ZZ-3ZZ-DR-EN-00133	P02



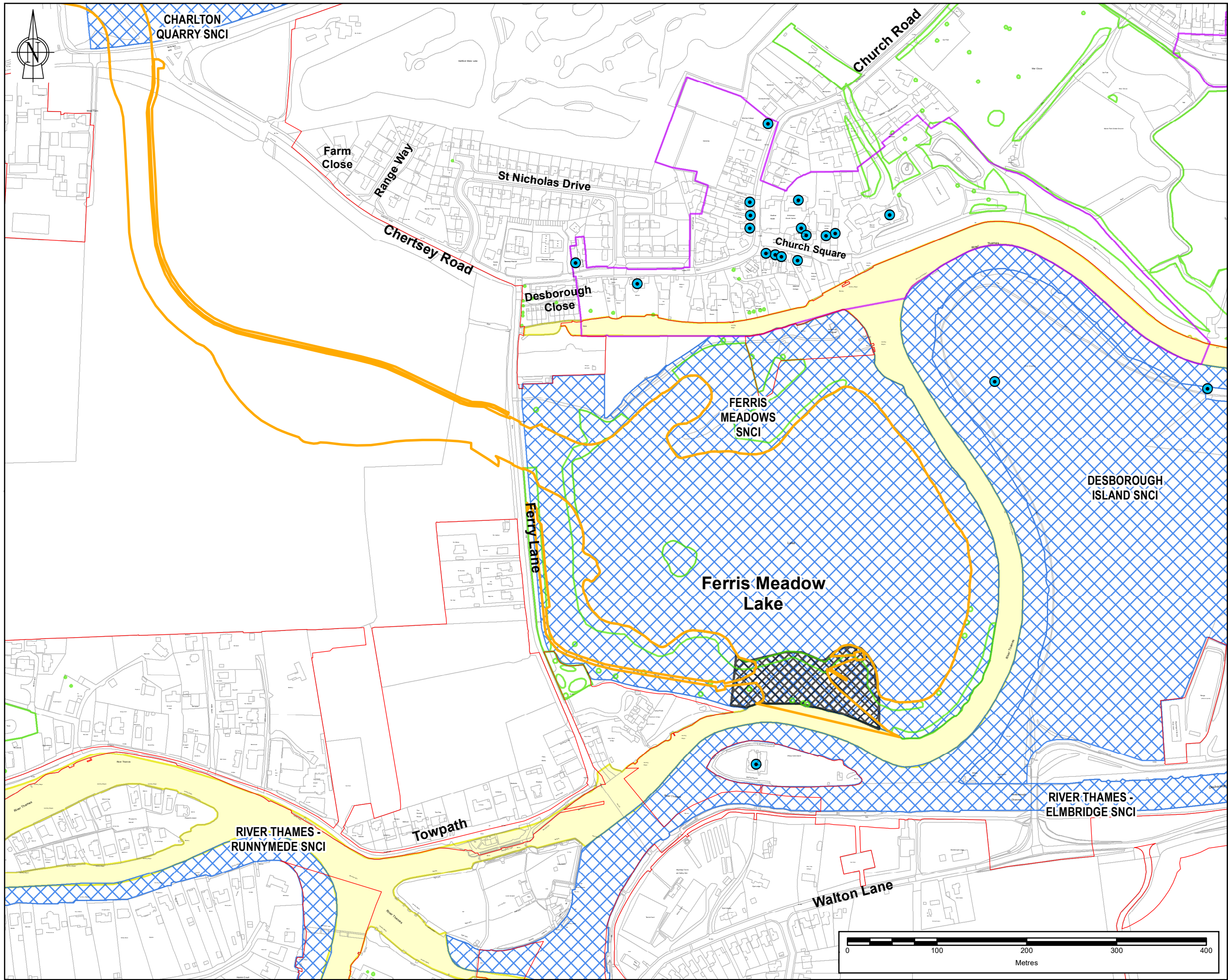
Registered Office: Spring Lodge, 172 Chester Road, Helsby, Cheshire, WA6 6AR UK
Registered in England & Wales No: 03163649

Project: RIVER THAMES SCHEME (RTS)

Drawing title: FERRIS MEADOW FLOOD CHANNEL OPTIONS - DESIGNATIONS
SHEET 8 OF 9

Drawing scale:	1:4,000	Sheet size:	A3
Drawing no.	ENVIMSE500260-CBI-ZZ-3ZZ-DR-EN-00133	Revision	P02

REPRODUCTION OF THIS DRAWING FOR ANY PURPOSES WITHOUT THE WRITTEN PERMISSION OF BINNIES IS STRICTLY PROHIBITED. ANY UNAUTHORIZED REPRODUCTION IS A BREACH OF THE COPYRIGHT ACT 1988 AND MAY BE A CRIME UNDER THE COPYRIGHT ACT 1988.



Note: The limits, including the height and depth of the Works, shown in this drawing are for information only and do not constitute a guarantee of the accuracy of the information. The limits are shown as a guide only and are not to be used for any other purpose. The limits are shown as a guide only and are not to be used for any other purpose. The limits are shown as a guide only and are not to be used for any other purpose.

Legend

- PROJECT BOUNDARY FOR STATUTORY CONSULTATION
- OPTION 8: PERMANENT CONNECTION OF THE LAKE TO THE RIVER THAMES
- SITE OF NATURE CONSERVATION INTEREST (SNCI)
- LOCAL WILDLIFE SITE (LWS)
- TREE PRESERVATION ORDERS
- CONSERVATION AREA
- SHEPPERTON AREA OF HIGH ARCHAEOLOGICAL POTENTIAL
- LISTED BUILDINGS



SAFETY, HEALTH AND ENVIRONMENTAL INFORMATION						
IN ADDITION TO THE HAZARDS OR RISKS NORMALLY ASSOCIATED WITH THE TYPES OF WORK DETAILED ON THIS DRAWING, THE FOLLOWING SIGNIFICANT RESIDUAL RISKS SHOULD BE NOTED. FURTHER DETAILS ARE INCLUDED IN THE CDM DESIGN RISK MANAGEMENT REGISTER						
CONSTRUCTION :						
NOT APPLICABLE						
MAINTENANCE, CLEANING AND OPERATION :						
NOT APPLICABLE						
DECOMMISSIONING OR DEMOLITION :						
NOT APPLICABLE						

Rev	Drawn	Chkd	Rvwd	Apprvd	Date	Description
P02	MA	DJ	VL	EB	12/03/2024	FOR INFORMATION
P01	MA	DB	VL	EB	26/10/2023	FOR INFORMATION

Designed by: MA Date: MARCH 2024



Client Drawing No.	Revision
ENVIMSE500260-CBI-ZZ-3ZZ-DR-EN-00133	P02



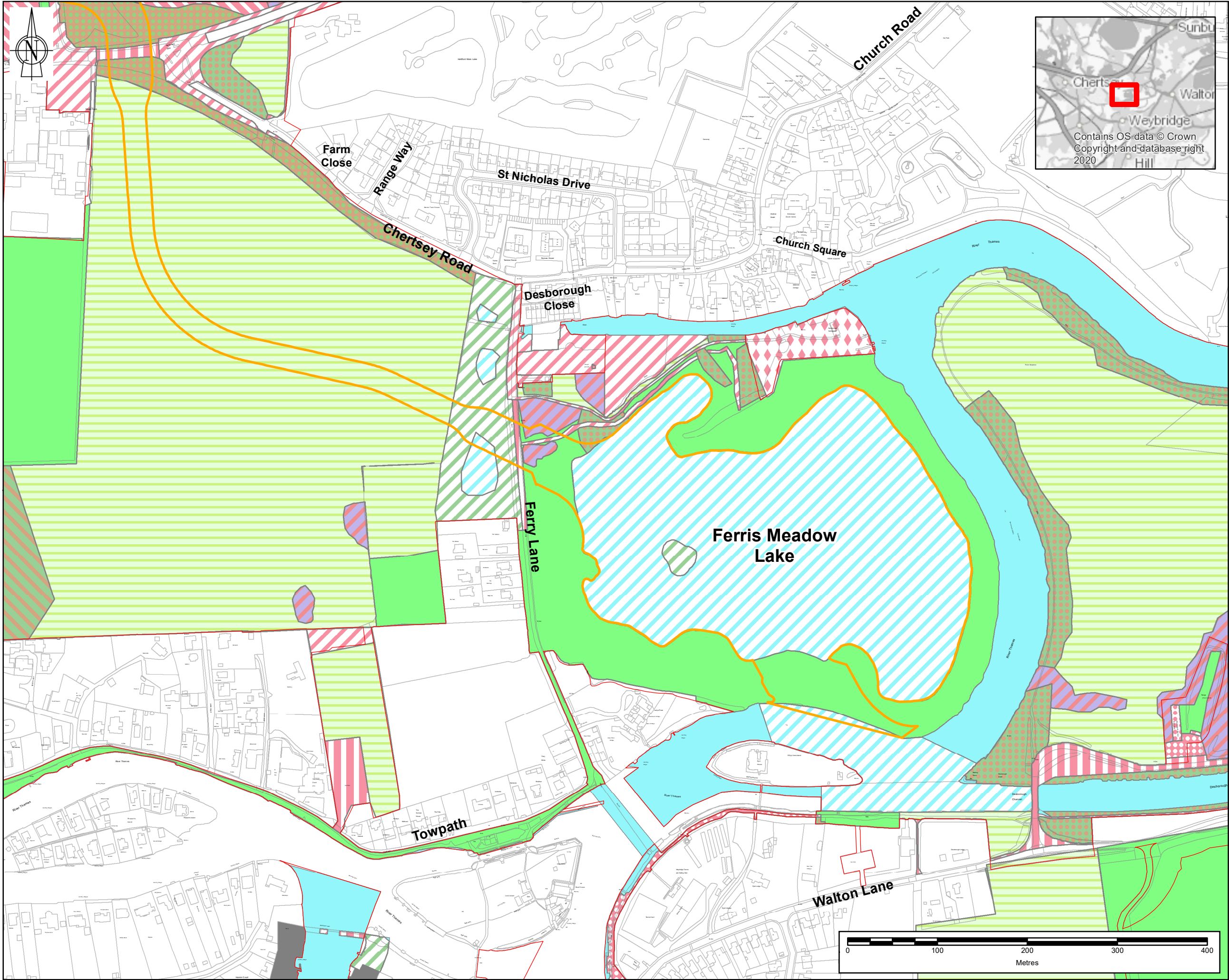
Registered Office: Spring Lodge, 172 Chester Road, Helsby, Cheshire, WA6 6AR UK
Registered in England & Wales No: 03163649

Project: RIVER THAMES SCHEME (RTS)

Drawing title: FERRIS MEADOW FLOOD CHANNEL OPTIONS - DESIGNATIONS
SHEET 9 OF 9

Drawing scale:	1:4,000	Sheet size:	A3
Drawing no.	ENVIMSE500260-CBI-ZZ-3ZZ-DR-EN-00133	Revision	P02

REPRODUCTION OF THIS DRAWING FOR ANY PURPOSES WITHOUT THE WRITTEN PERMISSION OF WSP AND BINNIES IS STRICTLY PROHIBITED. ANY UNAUTHORIZED REPRODUCTION IS A BREACH OF THE COPYRIGHT ACT 1988 AND MAY BE A CRIME UNDER THE COPYRIGHT ACT 1988.



Note: The limits, including the height and depth of the Works, shown in this drawing are for information only and do not constitute a guarantee of accuracy. The limits are shown in red on the map. The limits are shown in red on the map. The limits are shown in red on the map.

- Legend**
- PROJECT BOUNDARY FOR STATUTORY CONSULTATION
 - OPTION 1: FLOOD RELIEF CHANNEL VIA THE LAKE (CURRENT DESIGN)
 - NO ACCESS
 - G3C - OTHER NEUTRAL GRASSLAND
 - G4 - MODIFIED GRASSLAND
 - H3 - DENSE SCRUB
 - R - RIVERS AND LAKES
 - R1 - STANDING OPEN WATER AND CANALS
 - U1 - BUILT-UP AREAS AND GARDENS
 - U1A - OPEN MOSAIC HABITATS ON PREVIOUSLY DEVELOPED LAND
 - U1B - DEVELOPED LAND, SEALED SURFACE
 - U1B5 - BUILDINGS
 - U1C - ARTIFICIAL UNVEGETATED UNSEALED SURFACE
 - U1D - SUBURBAN MOSAIC OF DEVELOPED / NATURAL SURFACES
 - W1 - BROADLEAVED, MIXED AND YEW WOODLAND
 - W1D - WET WOODLAND
 - W1G - OTHER WOODLAND, BROADLEAVED
 - W1H - OTHER WOODLAND, MIXED

SAFETY, HEALTH AND ENVIRONMENTAL INFORMATION						
IN ADDITION TO THE HAZARDS OR RISKS NORMALLY ASSOCIATED WITH THE TYPES OF WORK DETAILED ON THIS DRAWING, THE FOLLOWING SIGNIFICANT RESIDUAL RISKS SHOULD BE NOTED. FURTHER DETAILS ARE INCLUDED IN THE CDM DESIGN RISK MANAGEMENT REGISTER						
CONSTRUCTION :						
NOT APPLICABLE						
MAINTENANCE, CLEANING AND OPERATION :						
NOT APPLICABLE						
DECOMMISSIONING OR DEMOLITION :						
NOT APPLICABLE						

Rev	Drawn	Chkd	Rwd	Apprvd	Date	Description
P02	MA	DJ	VL	EB	12/03/2024	FOR INFORMATION
P01	MA	DB	VL	EB	26/10/2023	FOR INFORMATION

Designed by: MA Date: MARCH 2024



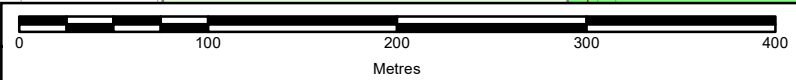
Client Drawing No. ENVIMSE00260-CBI-ZZ-3ZZ-DR-EN-00137 Revision P02



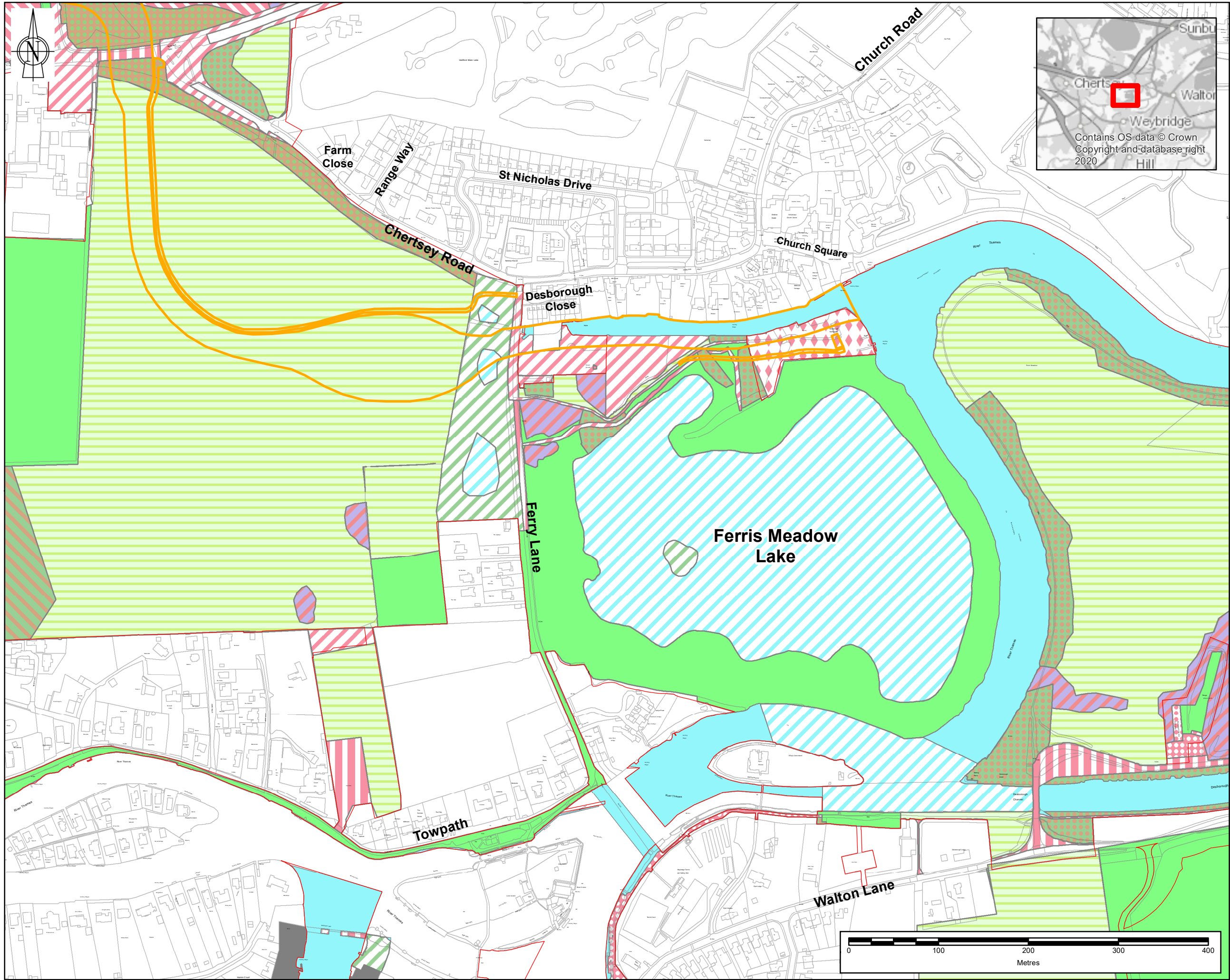
Project: RIVER THAMES SCHEME (RTS)

Drawing title: FERRIS MEADOW FLOOD CHANNEL OPTIONS - BIODIVERSITY SHEET 1 OF 9

Drawing scale: 1:4,000 Sheet size: A3
Drawing no. ENVIMSE00260-CBI-ZZ-3ZZ-DR-EN-00137 Revision P02



REPRODUCTION OF THIS DRAWING FOR ANY PURPOSE IS STRICTLY PROHIBITED. ANY UNAUTHORIZED REPRODUCTION IS A BREACH OF THE COPYRIGHT AND DATABASE RIGHTS OF THE DRAWING. THE DRAWING IS THE PROPERTY OF BINNIES AND SHALL REMAIN THE PROPERTY OF BINNIES. THE DRAWING IS NOT TO BE USED FOR ANY OTHER PURPOSES WITHOUT THE WRITTEN PERMISSION OF BINNIES. THE DRAWING IS NOT TO BE USED FOR ANY OTHER PURPOSES WITHOUT THE WRITTEN PERMISSION OF BINNIES. THE DRAWING IS NOT TO BE USED FOR ANY OTHER PURPOSES WITHOUT THE WRITTEN PERMISSION OF BINNIES.



Note: The limits, including the height and depth of the Works, shown in this drawing are for information only and do not constitute a guarantee of the accuracy of the information. The information is provided for information only and does not constitute a guarantee of the accuracy of the information. The information is provided for information only and does not constitute a guarantee of the accuracy of the information.

- Legend**
- PROJECT BOUNDARY FOR STATUTORY CONSULTATION
 - OPTION 2: FLOOD RELIEF CHANNEL VIA THE CHAP
 - NO ACCESS
 - G3C - OTHER NEUTRAL GRASSLAND
 - G4 - MODIFIED GRASSLAND
 - H3 - DENSE SCRUB
 - R - RIVERS AND LAKES
 - R1 - STANDING OPEN WATER AND CANALS
 - U1 - BUILT-UP AREAS AND GARDENS
 - U1A - OPEN MOSAIC HABITATS ON PREVIOUSLY DEVELOPED LAND
 - U1B - DEVELOPED LAND, SEALED SURFACE
 - U1B5 - BUILDINGS
 - U1C - ARTIFICIAL UNVEGETATED UNSEALED SURFACE
 - U1D - SUBURBAN MOSAIC OF DEVELOPED / NATURAL SURFACES
 - W1 - BROADLEAVED, MIXED AND YEW WOODLAND
 - W1D - WET WOODLAND
 - W1G - OTHER WOODLAND, BROADLEAVED
 - W1H - OTHER WOODLAND, MIXED

SAFETY, HEALTH AND ENVIRONMENTAL INFORMATION						
IN ADDITION TO THE HAZARDS OR RISKS NORMALLY ASSOCIATED WITH THE TYPES OF WORK DETAILED ON THIS DRAWING, THE FOLLOWING SIGNIFICANT RESIDUAL RISKS SHOULD BE NOTED. FURTHER DETAILS ARE INCLUDED IN THE CDM DESIGN RISK MANAGEMENT REGISTER						
CONSTRUCTION :						
NOT APPLICABLE						
MAINTENANCE, CLEANING AND OPERATION :						
NOT APPLICABLE						
DECOMMISSIONING OR DEMOLITION :						
NOT APPLICABLE						

Rev	Drawn	Chkd	Rvwd	Apprvd	Date	Description
P02	MA	DJ	VL	EB	12/03/2024	FOR INFORMATION
P01	MA	DB	VL	EB	26/10/2023	FOR INFORMATION

Designed by: MA Date: MARCH 2024



Client Drawing No.	Revision
ENVIMSE00260-CBI-ZZ-3ZZ-DR-EN-00137	P02



Registered Office: Spring Lodge, 172 Chester Road, Helsby, Cheshire, WA6 6AR UK
Registered in England & Wales No: 03163649

Project:

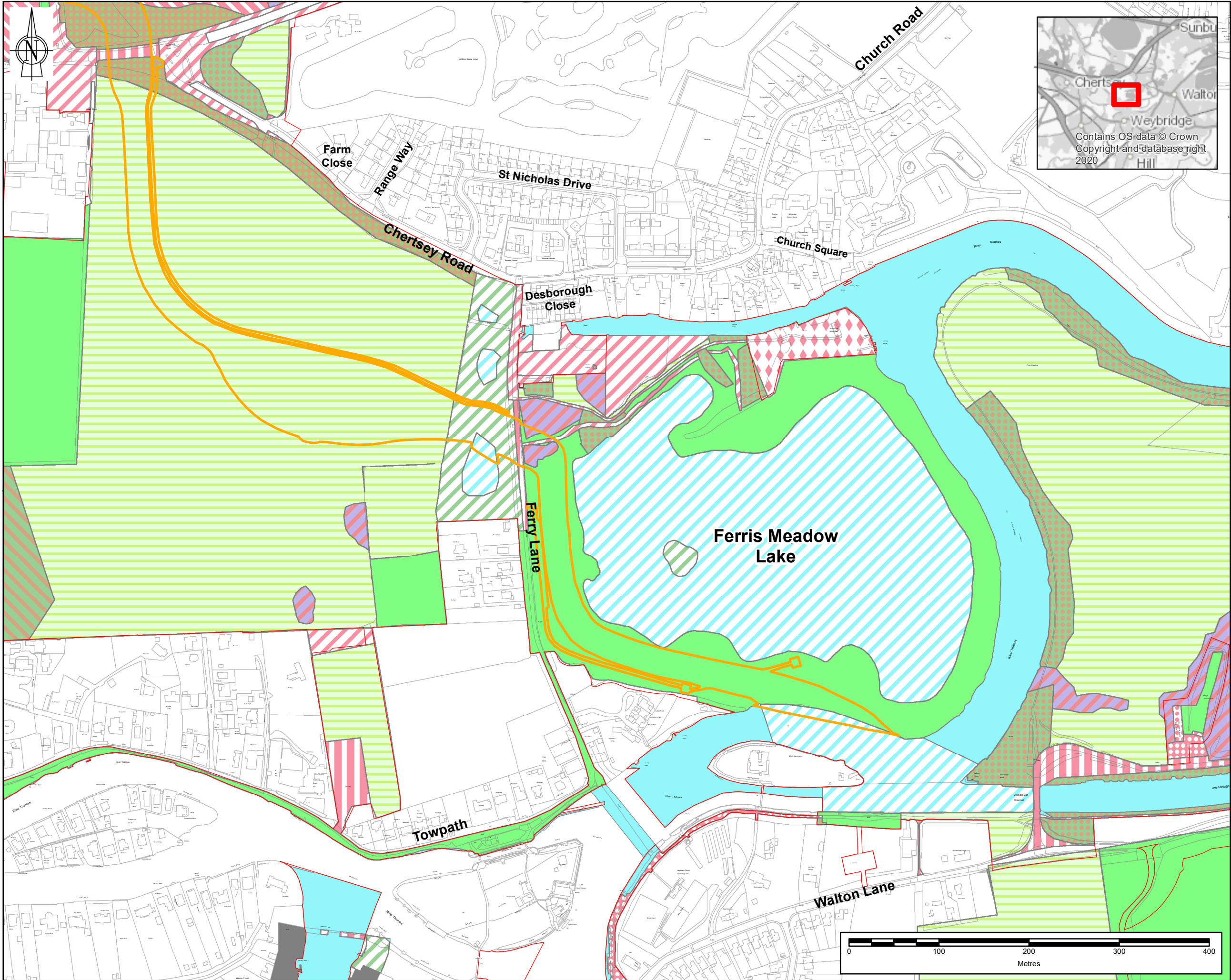
RIVER THAMES SCHEME (RTS)

Drawing title:
FERRIS MEADOW FLOOD CHANNEL
OPTIONS - BIODIVERSITY
SHEET 2 OF 9

Drawing scale: 1:4,000 Sheet size: A3

Drawing no.	Revision
ENVIMSE00260-CBI-ZZ-3ZZ-DR-EN-00137	P02

REPRODUCTION OF THIS DRAWING FOR ANY PURPOSES WITHOUT THE WRITTEN PERMISSION OF WSP OR BINNIES IS STRICTLY PROHIBITED. ANY UNAUTHORIZED REPRODUCTION IS A BREACH OF THE COPYRIGHT ACT 1988 AND MAY BE A CRIME UNDER THE COPYRIGHT ACT 1988.



Note: The limits, including the height and depth of the Works, shown in this drawing are for information only and do not constitute a guarantee of accuracy. The limits are shown as a guide only and should not be used for any other purpose. The limits are shown as a guide only and should not be used for any other purpose.

- Legend**
- PROJECT BOUNDARY FOR STATUTORY CONSULTATION
 - OPTION 3: FLOOD RELIEF CHANNEL WEST OF THE LAKE
 - NO ACCESS
 - G3C - OTHER NEUTRAL GRASSLAND
 - G4 - MODIFIED GRASSLAND
 - H3 - DENSE SCRUB
 - R - RIVERS AND LAKES
 - R1 - STANDING OPEN WATER AND CANALS
 - U1 - BUILT-UP AREAS AND GARDENS
 - U1A - OPEN MOSAIC HABITATS ON PREVIOUSLY DEVELOPED LAND
 - U1B - DEVELOPED LAND, SEALED SURFACE
 - U1B5 - BUILDINGS
 - U1C - ARTIFICIAL UNVEGETATED UNSEALED SURFACE
 - U1D - SUBURBAN MOSAIC OF DEVELOPED / NATURAL SURFACES
 - W1 - BROADLEAVED, MIXED AND YEW WOODLAND
 - W1D - WET WOODLAND
 - W1G - OTHER WOODLAND, BROADLEAVED
 - W1H - OTHER WOODLAND, MIXED

SAFETY, HEALTH AND ENVIRONMENTAL INFORMATION						
IN ADDITION TO THE HAZARDS OR RISKS NORMALLY ASSOCIATED WITH THE TYPES OF WORK DETAILED ON THIS DRAWING, THE FOLLOWING SIGNIFICANT RESIDUAL RISKS SHOULD BE NOTED. FURTHER DETAILS ARE INCLUDED IN THE CDM DESIGN RISK MANAGEMENT REGISTER						
CONSTRUCTION :						
NOT APPLICABLE						
MAINTENANCE, CLEANING AND OPERATION :						
NOT APPLICABLE						
DECOMMISSIONING OR DEMOLITION :						
NOT APPLICABLE						

Rev	Drawn	Chkd	Rvwd	Apprvd	Date	Description
P02	MA	DJ	VL	EB	12/03/2024	FOR INFORMATION
P01	MA	DB	VL	EB	26/10/2023	FOR INFORMATION

Designed by: MA Date: MARCH 2024



Client Drawing No.	Revision
ENVIMSE00260-CBI-ZZ-3ZZ-DR-EN-00137	P02



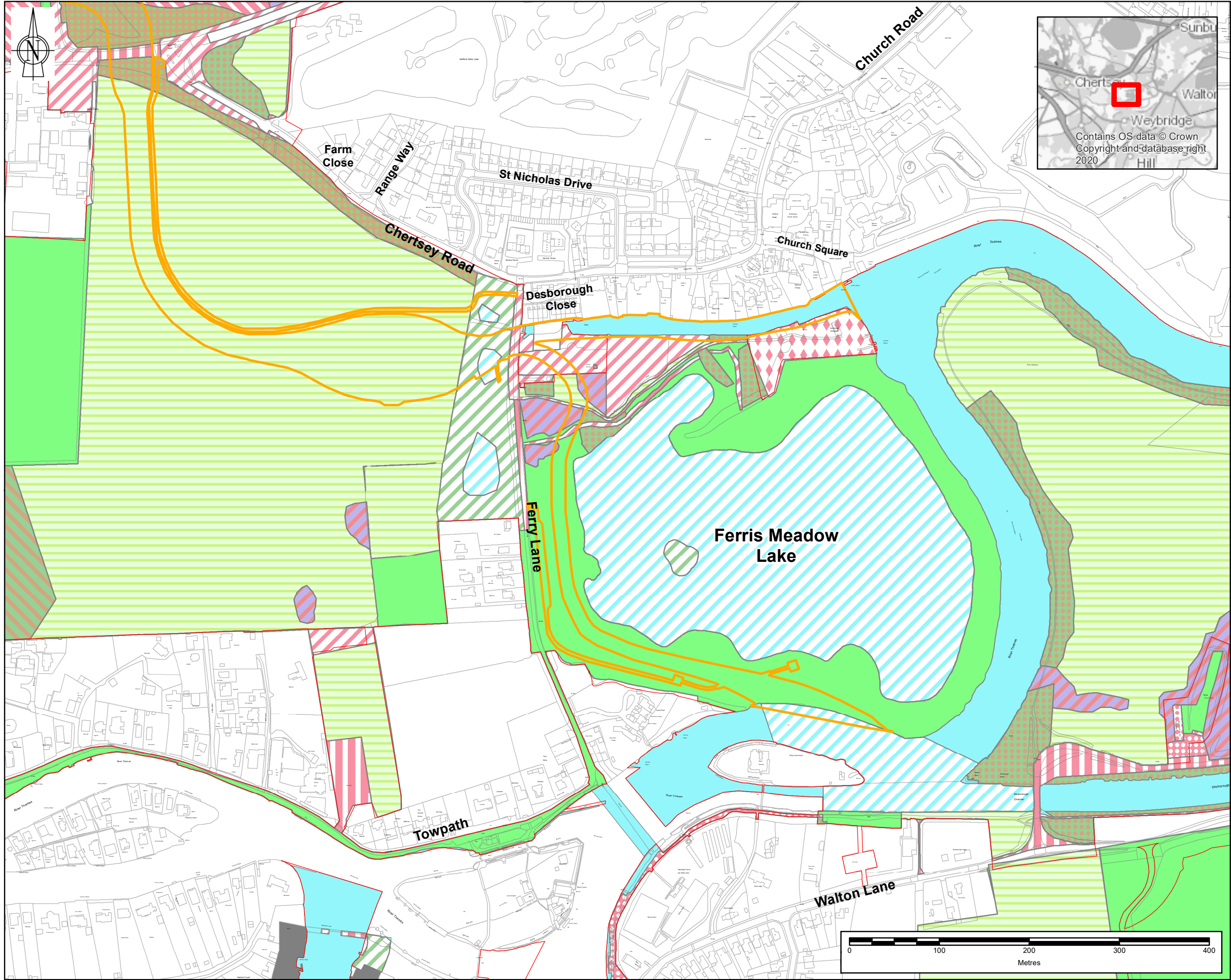
Registered Office: Spring Lodge, 172 Chester Road, Helsby, Cheshire, WA6 0AR UK
Registered in England & Wales No: 03163649

Project: RIVER THAMES SCHEME (RTS)

Drawing title: FERRIS MEADOW FLOOD CHANNEL OPTIONS - BIODIVERSITY SHEET 3 OF 9

Drawing scale:	1:4,000	Sheet size:	A3
Drawing no.	ENVIMSE00260-CBI-ZZ-3ZZ-DR-EN-00137	Revision	P02

REPRODUCTION OF THIS DRAWING FOR ANY PURPOSE IS STRICTLY PROHIBITED WITHOUT THE WRITTEN PERMISSION OF WSP AND BINNIES. ANY UNAUTHORIZED REPRODUCTION IS A BREACH OF THE COPYRIGHT AND DATABASE RIGHTS OF WSP AND BINNIES.



Note: The limits, including the height and depth of the Works, shown in this drawing are for information only and do not constitute a guarantee of accuracy. The limits are shown as a guide only and should not be used for any other purpose. The limits are shown as a guide only and should not be used for any other purpose.

- Legend**
- PROJECT BOUNDARY FOR STATUTORY CONSULTATION
 - OPTION 4: FLOOD RELIEF VIA BOTH THE CHAP AND WEST OF THE LAKE
 - NO ACCESS
 - G3C - OTHER NEUTRAL GRASSLAND
 - G4 - MODIFIED GRASSLAND
 - H3 - DENSE SCRUB
 - R - RIVERS AND LAKES
 - R1 - STANDING OPEN WATER AND CANALS
 - U1 - BUILT-UP AREAS AND GARDENS
 - U1A - OPEN MOSAIC HABITATS ON PREVIOUSLY DEVELOPED LAND
 - U1B - DEVELOPED LAND, SEALED SURFACE
 - U1B5 - BUILDINGS
 - U1C - ARTIFICIAL UNVEGETATED UNSEALED SURFACE
 - U1D - SUBURBAN MOSAIC OF DEVELOPED / NATURAL SURFACES
 - W1 - BROADLEAVED, MIXED AND YEW WOODLAND
 - W1D - WET WOODLAND
 - W1G - OTHER WOODLAND, BROADLEAVED
 - W1H - OTHER WOODLAND, MIXED

SAFETY, HEALTH AND ENVIRONMENTAL INFORMATION						
IN ADDITION TO THE HAZARDS OR RISKS NORMALLY ASSOCIATED WITH THE TYPES OF WORK DETAILED ON THIS DRAWING, THE FOLLOWING SIGNIFICANT RESIDUAL RISKS SHOULD BE NOTED. FURTHER DETAILS ARE INCLUDED IN THE CDM DESIGN RISK MANAGEMENT REGISTER						
CONSTRUCTION :						
NOT APPLICABLE						
MAINTENANCE, CLEANING AND OPERATION :						
NOT APPLICABLE						
DECOMMISSIONING OR DEMOLITION :						
NOT APPLICABLE						

Rev	Drawn	Chkd	Rvwd	Apprvd	Date	Description
P02	MA	DJ	VL	EB	12/03/2024	FOR INFORMATION
P01	MA	DB	VL	EB	26/10/2023	FOR INFORMATION

Designed by: MA Date: MARCH 2024



Client Drawing No.	Revision
ENVIMSE00260-CBI-ZZ-3ZZ-DR-EN-00137	P02



Registered Office: Spring Lodge, 172 Chester Road, Helsby, Cheshire, WA6 6AR UK
Registered in England & Wales No: 03163649

Project:

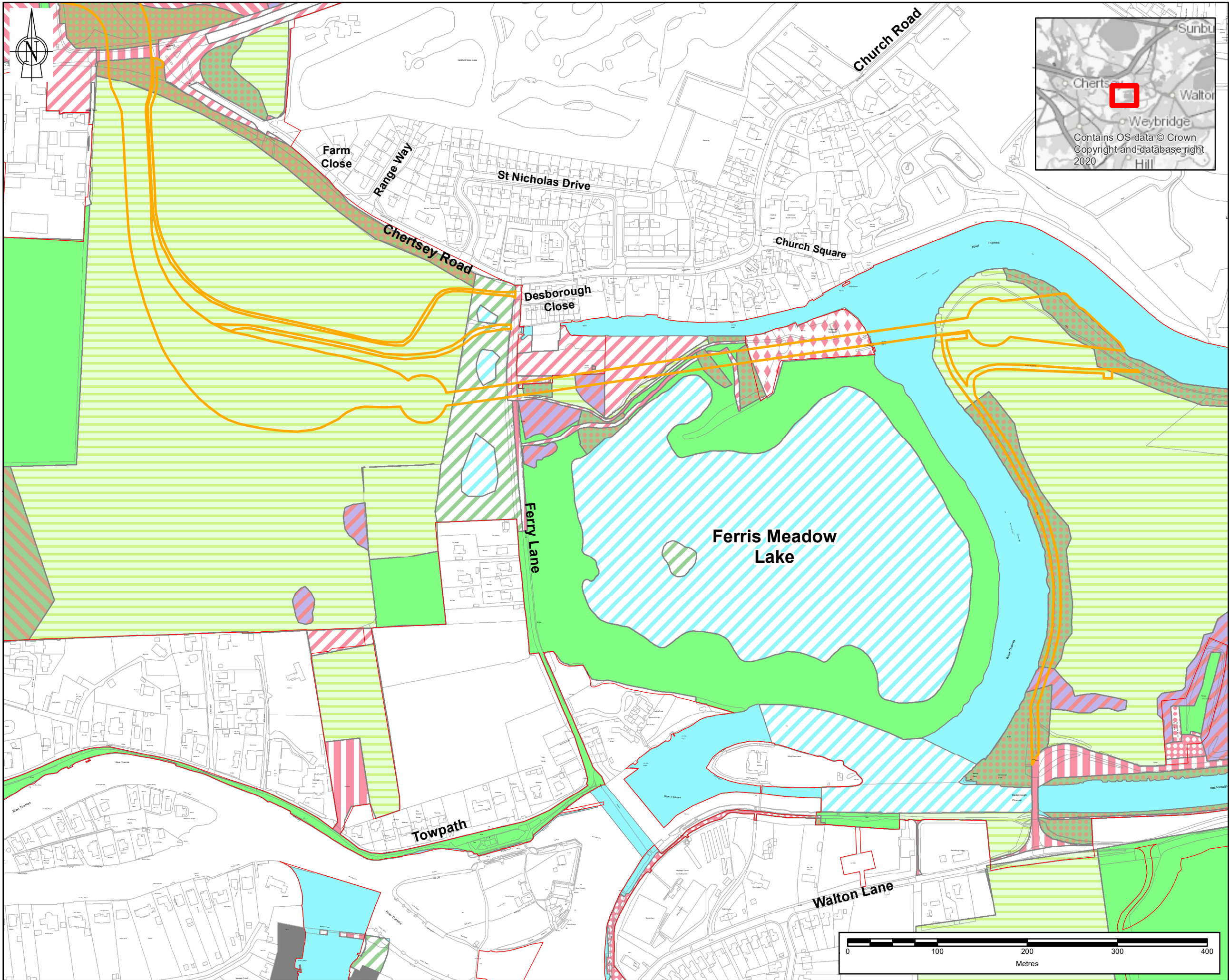
RIVER THAMES SCHEME (RTS)

Drawing title:
FERRIS MEADOW FLOOD CHANNEL
OPTIONS - BIODIVERSITY
SHEET 4 OF 9

Drawing scale: 1:4,000 Sheet size: A3

Drawing no. ENVIMSE00260-CBI-ZZ-3ZZ-DR-EN-00137 Revision P02

REPRODUCTION OF THIS DRAWING FOR ANY PURPOSES WITHOUT THE WRITTEN PERMISSION OF WSP OR BINNIES IS STRICTLY PROHIBITED. ANY UNAUTHORIZED REPRODUCTION OR DISTRIBUTION OF THIS DRAWING IS A BREACH OF THE COPYRIGHT AND DATABASE RIGHTS OF WSP OR BINNIES.



Note: The limits, including the height and depth of the Works, shown in this drawing are for information only and do not constitute a guarantee of accuracy. The limits are shown as a guide only and should not be used for any other purpose. The limits are shown as a guide only and should not be used for any other purpose.

- Legend**
- PROJECT BOUNDARY FOR STATUTORY CONSULTATION
 - OPTION 5: UNDERGROUND ENGINEERED SOLUTION
 - NO ACCESS
 - G3C - OTHER NEUTRAL GRASSLAND
 - G4 - MODIFIED GRASSLAND
 - H3 - DENSE SCRUB
 - R - RIVERS AND LAKES
 - R1 - STANDING OPEN WATER AND CANALS
 - U1 - BUILT-UP AREAS AND GARDENS
 - U1A - OPEN MOSAIC HABITATS ON PREVIOUSLY DEVELOPED LAND
 - U1B - DEVELOPED LAND, SEALED SURFACE
 - U1B5 - BUILDINGS
 - U1C - ARTIFICIAL UNVEGETATED UNSEALED SURFACE
 - U1D - SUBURBAN MOSAIC OF DEVELOPED / NATURAL SURFACES
 - W1 - BROADLEAVED, MIXED AND YEW WOODLAND
 - W1D - WET WOODLAND
 - W1G - OTHER WOODLAND, BROADLEAVED
 - W1H - OTHER WOODLAND, MIXED

SAFETY, HEALTH AND ENVIRONMENTAL INFORMATION						
IN ADDITION TO THE HAZARDS OR RISKS NORMALLY ASSOCIATED WITH THE TYPES OF WORK DETAILED ON THIS DRAWING, THE FOLLOWING SIGNIFICANT RESIDUAL RISKS SHOULD BE NOTED. FURTHER DETAILS ARE INCLUDED IN THE CDM DESIGN RISK MANAGEMENT REGISTER						
CONSTRUCTION :						
NOT APPLICABLE						
MAINTENANCE, CLEANING AND OPERATION :						
NOT APPLICABLE						
DECOMMISSIONING OR DEMOLITION :						
NOT APPLICABLE						

Rev	Drawn	Chkd	Rvwd	Apprvd	Date	Description
P02	MA	DJ	VL	EB	12/03/2024	FOR INFORMATION
P01	MA	DB	VL	EB	26/10/2023	FOR INFORMATION

Designed by: MA Date: MARCH 2024



Client Drawing No.	Revision
ENVIMSE500260-CBI-ZZ-3ZZ-DR-EN-00137	P02



Registered Office: Spring Lodge, 172 Chester Road, Helsby, Cheshire, WA6 6AR UK
Registered in England & Wales No: 03163649

Project:

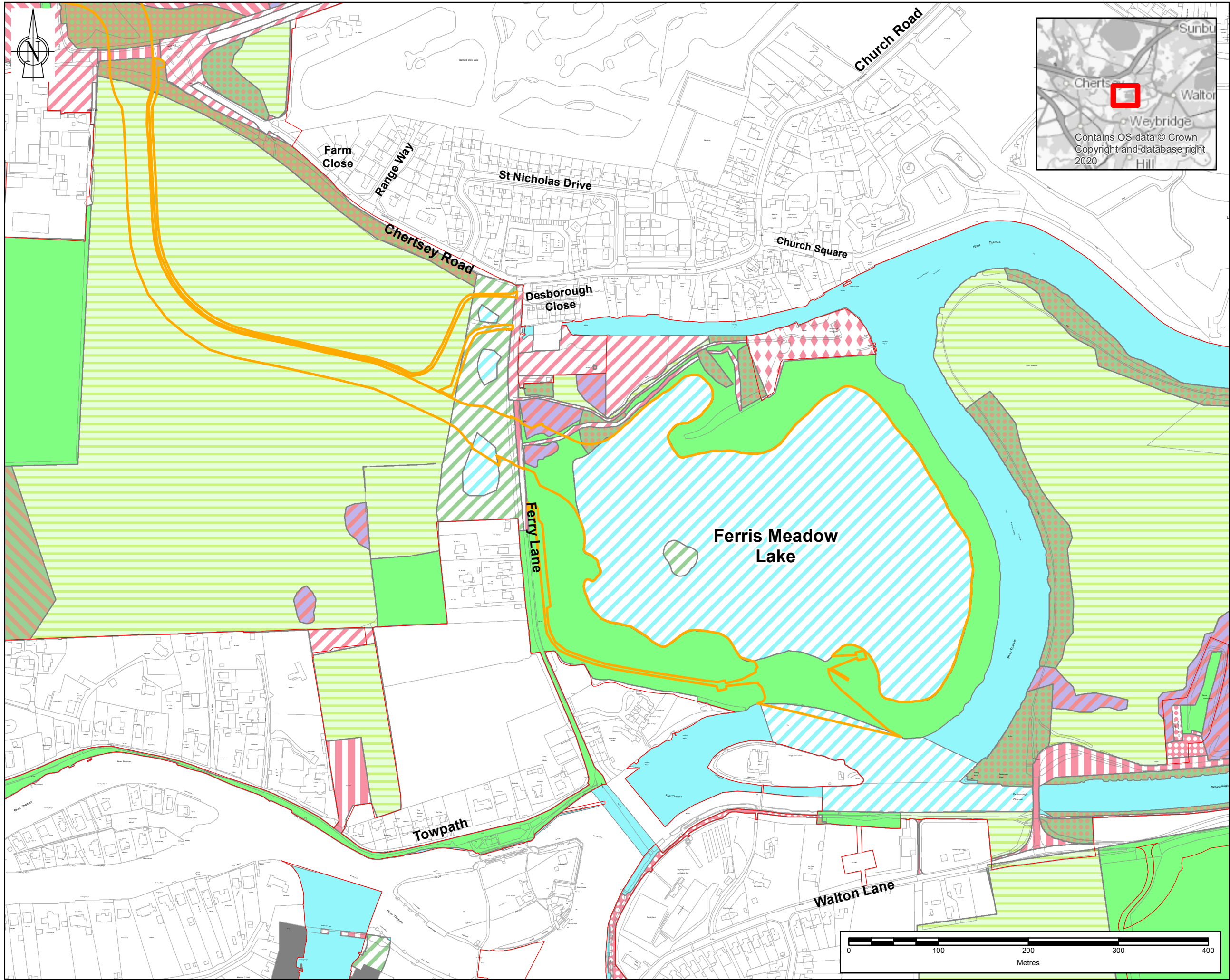
RIVER THAMES SCHEME (RTS)

Drawing title:
FERRIS MEADOW FLOOD CHANNEL
OPTIONS - BIODIVERSITY
SHEET 5 OF 9

Drawing scale: 1:4,000 Sheet size: A3

Drawing no.	Revision
ENVIMSE500260-CBI-ZZ-3ZZ-DR-EN-00137	P02

REPRODUCTION OF THIS DRAWING FOR ANY PURPOSES WITHOUT THE WRITTEN PERMISSION OF WSP AND BINNIES IS STRICTLY PROHIBITED. ANY UNAUTHORIZED REPRODUCTION OR DISTRIBUTION OF THIS DRAWING IS A BREACH OF THE COPYRIGHT AND DATABASE RIGHTS OF WSP AND BINNIES. THE INFORMATION CONTAINED HEREIN IS FOR INFORMATION ONLY AND DOES NOT CONSTITUTE AN OFFER OR A CONTRACT. THE INFORMATION CONTAINED HEREIN IS SUBJECT TO CHANGE WITHOUT NOTICE. THE INFORMATION CONTAINED HEREIN IS NOT TO BE USED FOR ANY PURPOSES OTHER THAN THAT FOR WHICH IT WAS PROVIDED. THE INFORMATION CONTAINED HEREIN IS NOT TO BE USED FOR ANY PURPOSES OTHER THAN THAT FOR WHICH IT WAS PROVIDED.



Note: The limits, including the height and depth of the Works, shown in this drawing are for information only and do not constitute an offer or a contract. The information contained herein is for information only and does not constitute an offer or a contract. The information contained herein is subject to change without notice. The information contained herein is not to be used for any purposes other than that for which it was provided. The information contained herein is not to be used for any purposes other than that for which it was provided.

- Legend**
- PROJECT BOUNDARY FOR STATUTORY CONSULTATION
 - OPTION 6A: FLOOD RELIEF CHANNEL VIA THE LAKE WITH AUGMENTED FLOW TO 'THE CHAP'
 - NO ACCESS
 - G3C - OTHER NEUTRAL GRASSLAND
 - G4 - MODIFIED GRASSLAND
 - H3 - DENSE SCRUB
 - R - RIVERS AND LAKES
 - R1 - STANDING OPEN WATER AND CANALS
 - U1 - BUILT-UP AREAS AND GARDENS
 - U1A - OPEN MOSAIC HABITATS ON PREVIOUSLY DEVELOPED LAND
 - U1B - DEVELOPED LAND, SEALED SURFACE
 - U1B5 - BUILDINGS
 - U1C - ARTIFICIAL UNVEGETATED UNSEALED SURFACE
 - U1D - SUBURBAN MOSAIC OF DEVELOPED / NATURAL SURFACES
 - W1 - BROADLEAVED, MIXED AND YEW WOODLAND
 - W1D - WET WOODLAND
 - W1G - OTHER WOODLAND, BROADLEAVED
 - W1H - OTHER WOODLAND, MIXED

SAFETY, HEALTH AND ENVIRONMENTAL INFORMATION						
IN ADDITION TO THE HAZARDS OR RISKS NORMALLY ASSOCIATED WITH THE TYPES OF WORK DETAILED ON THIS DRAWING, THE FOLLOWING SIGNIFICANT RESIDUAL RISKS SHOULD BE NOTED. FURTHER DETAILS ARE INCLUDED IN THE CDM DESIGN RISK MANAGEMENT REGISTER						
CONSTRUCTION :						
NOT APPLICABLE						
MAINTENANCE, CLEANING AND OPERATION :						
NOT APPLICABLE						
DECOMMISSIONING OR DEMOLITION :						
NOT APPLICABLE						

Rev	Drawn	Chkd	Rvwd	Apprvd	Date	Description
P02	MA	DJ	VL	EB	12/03/2024	FOR INFORMATION
P01	MA	DB	VL	EB	26/10/2023	FOR INFORMATION

Designed by: MA Date: MARCH 2024



Client Drawing No.	Revision
ENVIMSE00260-CBI-ZZ-3ZZ-DR-EN-00137	P02



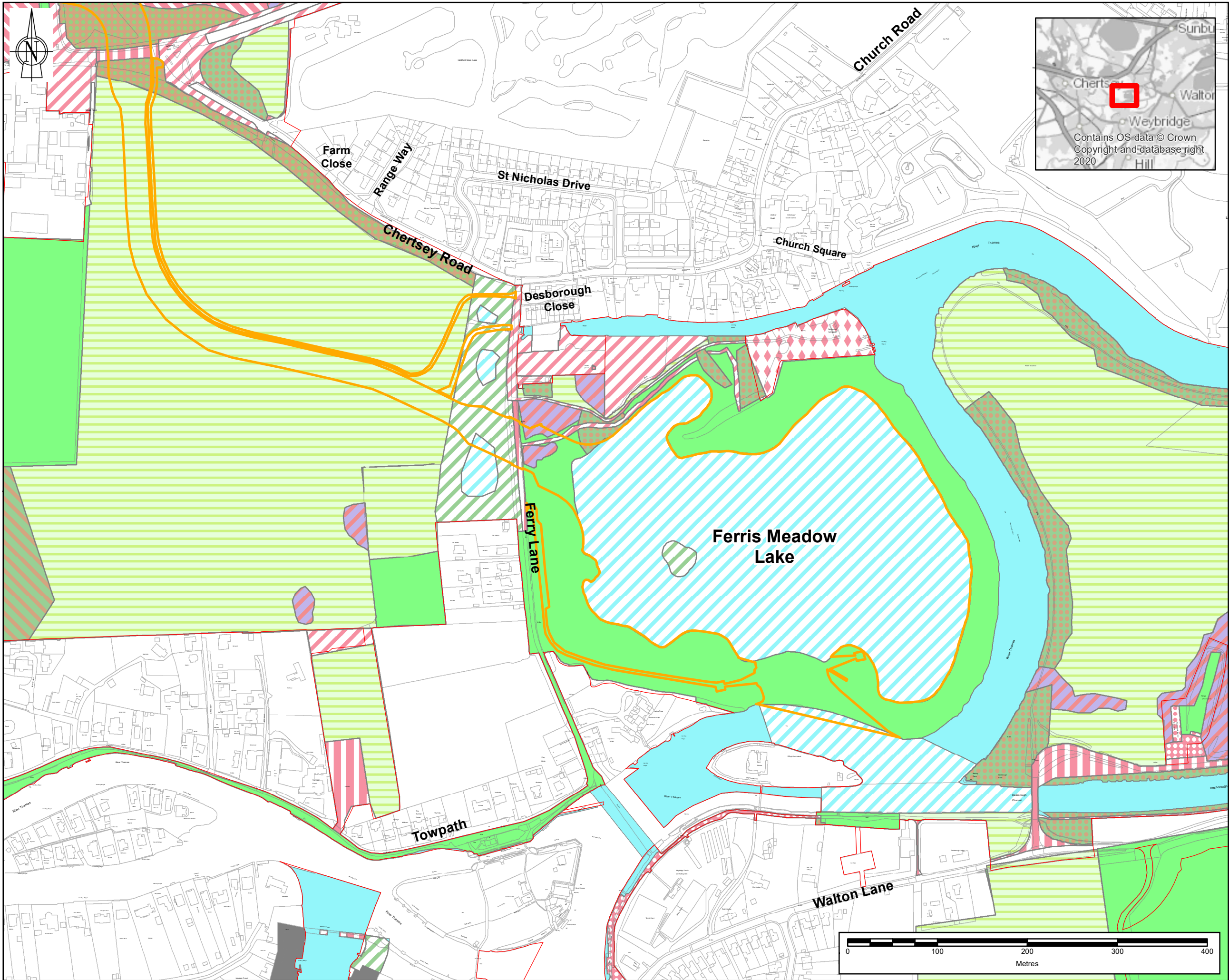
Registered Office: Spring Lodge, 172 Chester Road, Helsby, Cheshire, WA6 0AR UK
Registered in England & Wales No: 03163649

Project: RIVER THAMES SCHEME (RTS)

Drawing title: FERRIS MEADOW FLOOD CHANNEL OPTIONS - BIODIVERSITY SHEET 6 OF 9

Drawing scale:	Sheet size:
1:4,000	A3
Drawing no.	Revision
ENVIMSE00260-CBI-ZZ-3ZZ-DR-EN-00137	P02

REPRODUCTION OF THIS DRAWING FOR ANY PURPOSES WITHOUT THE WRITTEN PERMISSION OF BINNIES IS STRICTLY PROHIBITED. ANY UNAUTHORIZED REPRODUCTION IS A BREACH OF THE COPYRIGHT ACT 1988 AND WILL BE PROSECUTED TO THE FULL EXTENT OF THE LAW.



Note: The limits, including the height and depth of the Works, shown in this drawing are for information only and do not constitute a guarantee of accuracy. The limits are shown as a guide only and should not be used for any other purpose. The limits are shown as a guide only and should not be used for any other purpose.

- Legend**
- PROJECT BOUNDARY FOR STATUTORY CONSULTATION
 - OPTION 6B: FLOOD RELIEF CHANNEL VIA THE LAKE WITH AUGMENTED FLOW TO THE CHAP AND ADDITIONAL CONTROL STRUCTURE
 - NO ACCESS
 - G3C - OTHER NEUTRAL GRASSLAND
 - G4 - MODIFIED GRASSLAND
 - H3 - DENSE SCRUB
 - R - RIVERS AND LAKES
 - R1 - STANDING OPEN WATER AND CANALS
 - U1 - BUILT-UP AREAS AND GARDENS
 - U1A - OPEN MOSAIC HABITATS ON PREVIOUSLY DEVELOPED LAND
 - U1B - DEVELOPED LAND, SEALED SURFACE
 - U1B5 - BUILDINGS
 - U1C - ARTIFICIAL UNVEGETATED UNSEALED SURFACE
 - U1D - SUBURBAN MOSAIC OF DEVELOPED / NATURAL SURFACES
 - W1 - BROADLEAVED, MIXED AND YEW WOODLAND
 - W1D - WET WOODLAND
 - W1G - OTHER WOODLAND, BROADLEAVED
 - W1H - OTHER WOODLAND, MIXED

SAFETY, HEALTH AND ENVIRONMENTAL INFORMATION						
IN ADDITION TO THE HAZARDS OR RISKS NORMALLY ASSOCIATED WITH THE TYPES OF WORK DETAILED ON THIS DRAWING, THE FOLLOWING SIGNIFICANT RESIDUAL RISKS SHOULD BE NOTED. FURTHER DETAILS ARE INCLUDED IN THE CDM DESIGN RISK MANAGEMENT REGISTER						
CONSTRUCTION :						
NOT APPLICABLE						
MAINTENANCE, CLEANING AND OPERATION :						
NOT APPLICABLE						
DECOMMISSIONING OR DEMOLITION :						
NOT APPLICABLE						

Rev	Drawn	Chkd	Rvwd	Apprvd	Date	Description
P02	MA	DJ	VL	EB	12/03/2024	FOR INFORMATION
P01	MA	DB	VL	EB	26/10/2023	FOR INFORMATION

Designed by: MA Date: MARCH 2024



Client Drawing No.	Revision
ENVIMSE00260-CBI-ZZ-3ZZ-DR-EN-00137	P02



Registered Office: Spring Lodge, 172 Chester Road, Helsby, Cheshire, WA6 6AR UK
Registered in England & Wales No: 03163649

Project:

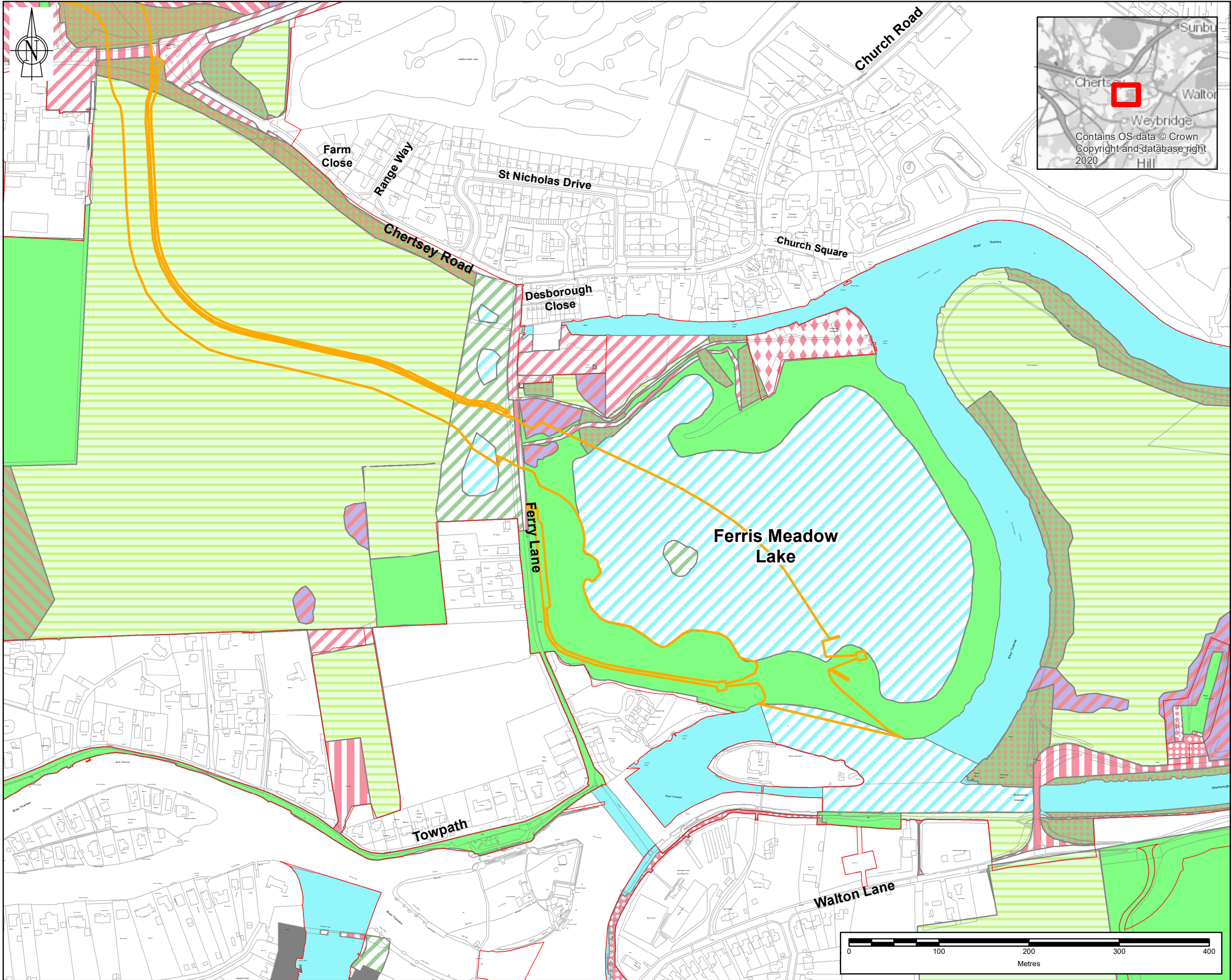
RIVER THAMES SCHEME (RTS)

Drawing title:
FERRIS MEADOW FLOOD CHANNEL
OPTIONS - BIODIVERSITY
SHEET 7 OF 9

Drawing scale: 1:4,000 Sheet size: A3

Drawing no. ENVIMSE00260-CBI-ZZ-3ZZ-DR-EN-00137 Revision P02

REPRODUCTION OF THIS DRAWING FOR ANY OTHER PROJECT WITHOUT THE WRITTEN PERMISSION OF WSP AND BINNIES IS STRICTLY PROHIBITED. ANY UNAUTHORIZED REPRODUCTION OR USE OF THIS DRAWING IS A BREACH OF THE COPYRIGHT AND DATABASE RIGHTS OF WSP AND BINNIES.



Note: The limits, including the height and depth of the Works, shown in this drawing are for information only and do not constitute a guarantee of accuracy. The limits are shown in the context of the project area and are not intended to be used for any other purpose.

- Legend**
- PROJECT BOUNDARY FOR STATUTORY CONSULTATION
 - OPTION 7: DIVISION OF THE LAKE
 - NO ACCESS
 - G3C - OTHER NEUTRAL GRASSLAND
 - G4 - MODIFIED GRASSLAND
 - H3 - DENSE SCRUB
 - R - RIVERS AND LAKES
 - R1 - STANDING OPEN WATER AND CANALS
 - U1 - BUILT-UP AREAS AND GARDENS
 - U1A - OPEN MOSAIC HABITATS ON PREVIOUSLY DEVELOPED LAND
 - U1B - DEVELOPED LAND, SEALED SURFACE
 - U1B5 - BUILDINGS
 - U1C - ARTIFICIAL UNVEGETATED UNSEALED SURFACE
 - U1D - SUBURBAN MOSAIC OF DEVELOPED / NATURAL SURFACES
 - W1 - BROADLEAVED, MIXED AND YEW WOODLAND
 - W1D - WET WOODLAND
 - W1G - OTHER WOODLAND, BROADLEAVED
 - W1H - OTHER WOODLAND, MIXED

SAFETY, HEALTH AND ENVIRONMENTAL INFORMATION	
IN ADDITION TO THE HAZARDS OR RISKS NORMALLY ASSOCIATED WITH THE TYPES OF WORK DETAILED ON THIS DRAWING, THE FOLLOWING SIGNIFICANT RESIDUAL RISKS SHOULD BE NOTED. FURTHER DETAILS ARE INCLUDED IN THE CDM DESIGN RISK MANAGEMENT REGISTER	
CONSTRUCTION :	
NOT APPLICABLE	
MAINTENANCE, CLEANING AND OPERATION :	
NOT APPLICABLE	
DECOMMISSIONING OR DEMOLITION :	
NOT APPLICABLE	

Rev	Drawn	Chkd	Rvwd	Apprvd	Date	Description
P02	MA	DJ	VL	EB	12/03/2024	FOR INFORMATION
P01	MA	DB	VL	EB	26/10/2023	FOR INFORMATION

Designed by: MA Date: MARCH 2024



Client Drawing No.	Revision
ENVIMSE00260-CBI-ZZ-3ZZ-DR-EN-00137	P02



Registered Office: Spring Lodge, 172 Chester Road, Helsby, Cheshire, WA6 6AR UK
Registered in England & Wales No: 03163649

Project:

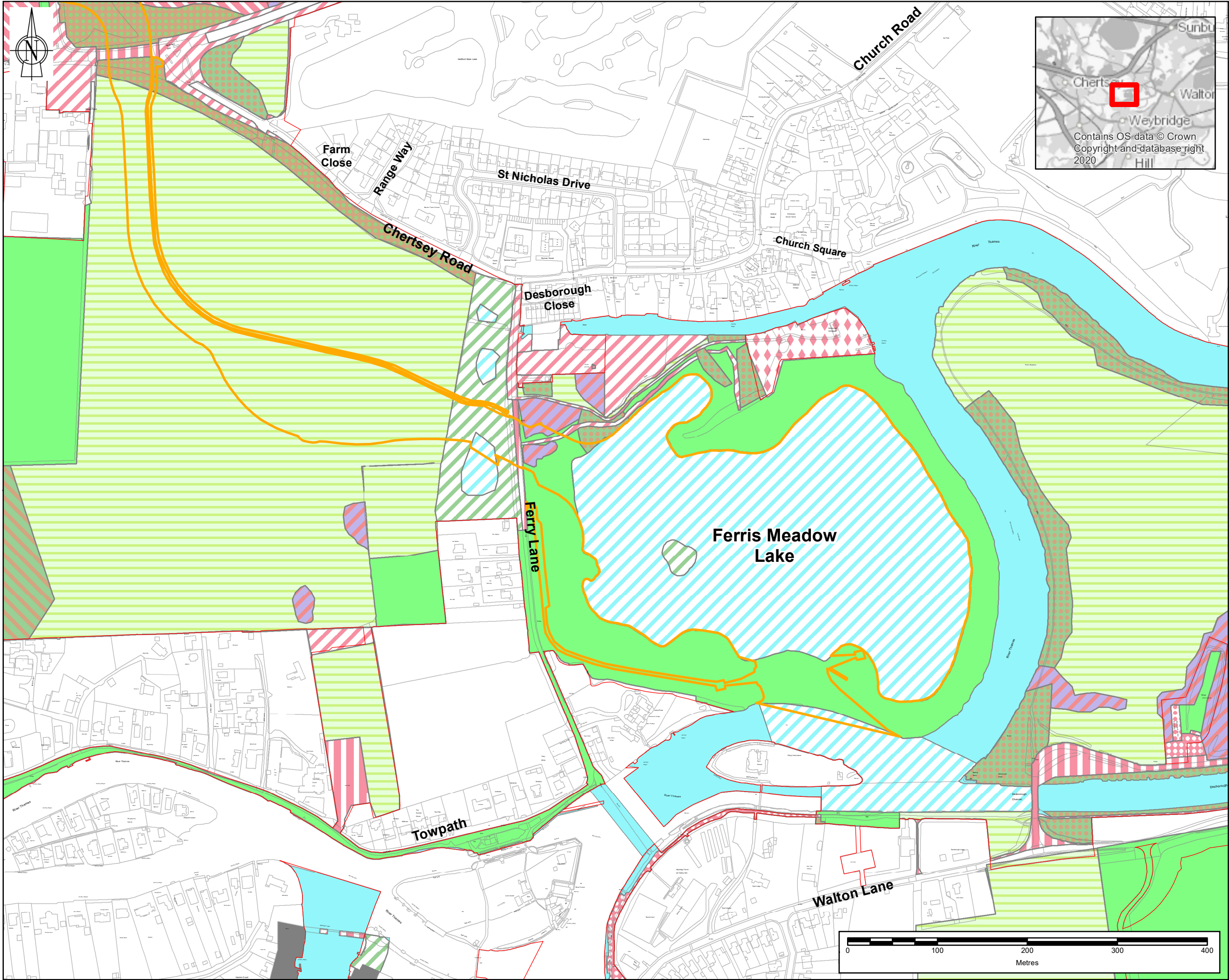
RIVER THAMES SCHEME (RTS)

Drawing title:
FERRIS MEADOW FLOOD CHANNEL
OPTIONS - BIODIVERSITY
SHEET 8 OF 9

Drawing scale: 1:4,000 Sheet size: A3

Drawing no. ENVIMSE00260-CBI-ZZ-3ZZ-DR-EN-00137 Revision P02

REPRODUCTION OF THIS DRAWING FOR ANY OTHER PROJECT WITHOUT THE WRITTEN PERMISSION OF WSP AND BINNIES IS STRICTLY PROHIBITED. ANY UNAUTHORIZED REPRODUCTION OR USE OF THIS DRAWING IS A BREACH OF THE COPYRIGHT AND DATABASE RIGHTS OF WSP AND BINNIES.



Note: The limits, including the height and depth of the Works, shown in this drawing are for information only and do not constitute a guarantee of accuracy. The limits are shown as a guide only and should not be used for any other purpose. The limits are shown as a guide only and should not be used for any other purpose.

- Legend**
- PROJECT BOUNDARY FOR STATUTORY CONSULTATION
 - OPTION 8: PERMANENT CONNECTION OF THE LAKE TO THE RIVER THAMES
 - NO ACCESS
 - G3C - OTHER NEUTRAL GRASSLAND
 - G4 - MODIFIED GRASSLAND
 - H3 - DENSE SCRUB
 - R - RIVERS AND LAKES
 - R1 - STANDING OPEN WATER AND CANALS
 - U1 - BUILT-UP AREAS AND GARDENS
 - U1A - OPEN MOSAIC HABITATS ON PREVIOUSLY DEVELOPED LAND
 - U1B - DEVELOPED LAND, SEALED SURFACE
 - U1B5 - BUILDINGS
 - U1C - ARTIFICIAL UNVEGETATED UNSEALED SURFACE
 - U1D - SUBURBAN MOSAIC OF DEVELOPED / NATURAL SURFACES
 - W1 - BROADLEAVED, MIXED AND YEW WOODLAND
 - W1D - WET WOODLAND
 - W1G - OTHER WOODLAND, BROADLEAVED
 - W1H - OTHER WOODLAND, MIXED

SAFETY, HEALTH AND ENVIRONMENTAL INFORMATION						
IN ADDITION TO THE HAZARDS OR RISKS NORMALLY ASSOCIATED WITH THE TYPES OF WORK DETAILED ON THIS DRAWING, THE FOLLOWING SIGNIFICANT RESIDUAL RISKS SHOULD BE NOTED. FURTHER DETAILS ARE INCLUDED IN THE CDM DESIGN RISK MANAGEMENT REGISTER						
CONSTRUCTION :						
NOT APPLICABLE						
MAINTENANCE, CLEANING AND OPERATION :						
NOT APPLICABLE						
DECOMMISSIONING OR DEMOLITION :						
NOT APPLICABLE						

Rev	Drawn	Chkd	Rvwd	Apprvd	Date	Description
P02	MA	DJ	VL	EB	12/03/2024	FOR INFORMATION
P01	MA	DB	VL	EB	26/10/2023	FOR INFORMATION

Designed by: MA Date: MARCH 2024



Client Drawing No.	Revision
ENVIMSE00260-CBI-ZZ-3ZZ-DR-EN-00137	P02



Registered Office: Spring Lodge, 172 Chester Road, Helsby, Cheshire, WA6 0AR UK
Registered in England & Wales No: 03163649

Project:

RIVER THAMES SCHEME (RTS)

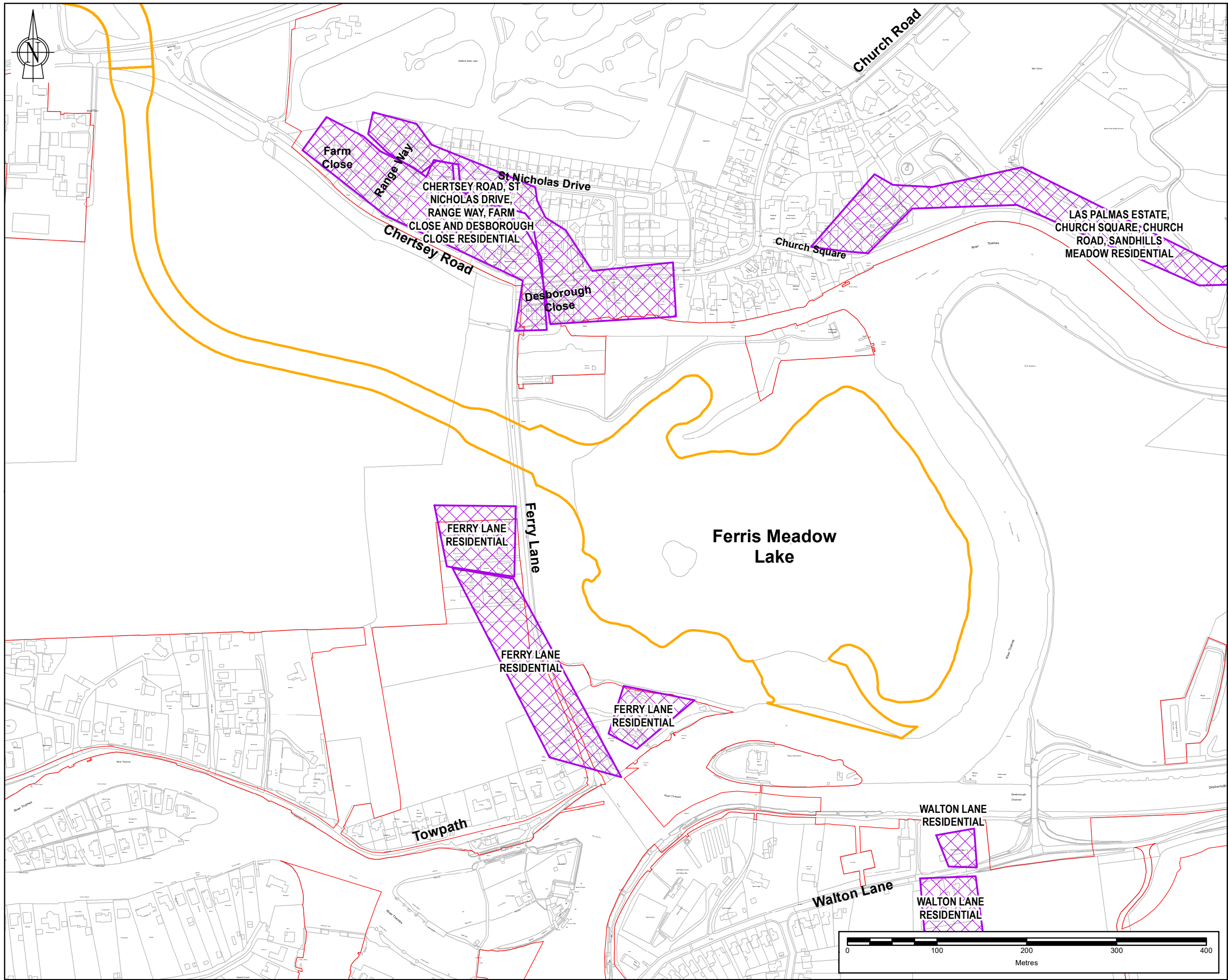
Drawing title:
FERRIS MEADOW FLOOD CHANNEL
OPTIONS - BIODIVERSITY
SHEET 9 OF 9

Drawing scale: 1:4,000 Sheet size: A3

Drawing no. ENVIMSE00260-CBI-ZZ-3ZZ-DR-EN-00137 Revision P02

REPRODUCTION OF THIS DRAWING FOR ANY PURPOSES WITHOUT THE WRITTEN PERMISSION OF BINNIES IS STRICTLY PROHIBITED. ANY UNAUTHORIZED REPRODUCTION IS A BREACH OF THE COPYRIGHT ACT 1988 AND MAY BE PROSECUTED. THE INFORMATION CONTAINED HEREIN IS FOR INFORMATION ONLY AND DOES NOT CONSTITUTE A CONTRACT. THE INFORMATION IS PROVIDED "AS IS" WITHOUT WARRANTY OF ANY KIND, EXPRESS OR IMPLIED, INCLUDING BUT NOT LIMITED TO THE WARRANTIES OF MERCHANTABILITY, FITNESS FOR A PARTICULAR PURPOSE AND NONINFRINGEMENT. IN NO EVENT SHALL THE INFORMATION CONTAINED HEREIN BE LIABLE FOR ANY DAMAGES, INCLUDING BUT NOT LIMITED TO DIRECT, INDIRECT, SPECIAL, INCIDENTAL AND CONSEQUENTIAL DAMAGES, WHETHER IN A CONTRACT OR TORT ACTION, ARISING OUT OF OR IN CONNECTION WITH THE INFORMATION CONTAINED HEREIN.

© Copyright Binnies UK Limited. 2024

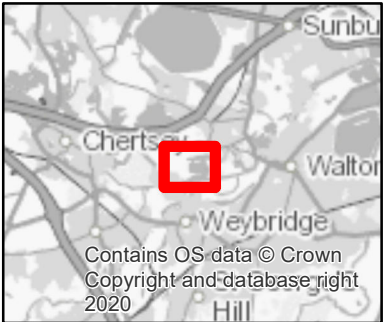


Note: The limits, including the height and depth of the Works, shown in this drawing are for information only and do not constitute a contract. The information is provided "as is" without warranty of any kind, express or implied, including but not limited to the warranties of merchantability, fitness for a particular purpose and non-infringement. In no event shall the information contained herein be liable for any damages, including but not limited to direct, indirect, special, incidental and consequential damages, whether in a contract or tort action, arising out of or in connection with the information contained herein.

REPRODUCED BY PERMISSION OF ORDNANCE SURVEY ON BEHALF OF HMSO.
© CROWN COPYRIGHT AND DATABASE RIGHTS [2024]
OS [100026380]

Legend

- PROJECT BOUNDARY FOR STATUTORY CONSULTATION
- OPTION 1: FLOOD RELIEF CHANNEL VIA THE LAKE (CURRENT DESIGN)
- NOISE AND VIBRATION SIGNIFICANT EFFECTS (AS PER THE PEIR FOR OPTION 1)



SAFETY, HEALTH AND ENVIRONMENTAL INFORMATION						
IN ADDITION TO THE HAZARDS OR RISKS NORMALLY ASSOCIATED WITH THE TYPES OF WORK DETAILED ON THIS DRAWING, THE FOLLOWING SIGNIFICANT RESIDUAL RISKS SHOULD BE NOTED. FURTHER DETAILS ARE INCLUDED IN THE CDM DESIGN RISK MANAGEMENT REGISTER						
CONSTRUCTION :						
NOT APPLICABLE						
MAINTENANCE, CLEANING AND OPERATION :						
NOT APPLICABLE						
DECOMMISSIONING OR DEMOLITION :						
NOT APPLICABLE						

P02	MA	DJ	VL	EB	12/03/2024	FOR INFORMATION
P01	MA	DB	VL	EB	26/10/2023	FOR INFORMATION
Rev	Drawn	Chkd	Rvwd	Apprvd	Date	Description

Designed by: MA Date: MARCH 2024



Client Drawing No.	Revision
ENVIMSE00260-CBI-ZZ-3ZZ-DR-EN-00139	P02



Registered Office: Spring Lodge, 172 Chester Road, Helsby, Cheshire, WA6 6AR UK
Registered in England & Wales No: 03163649

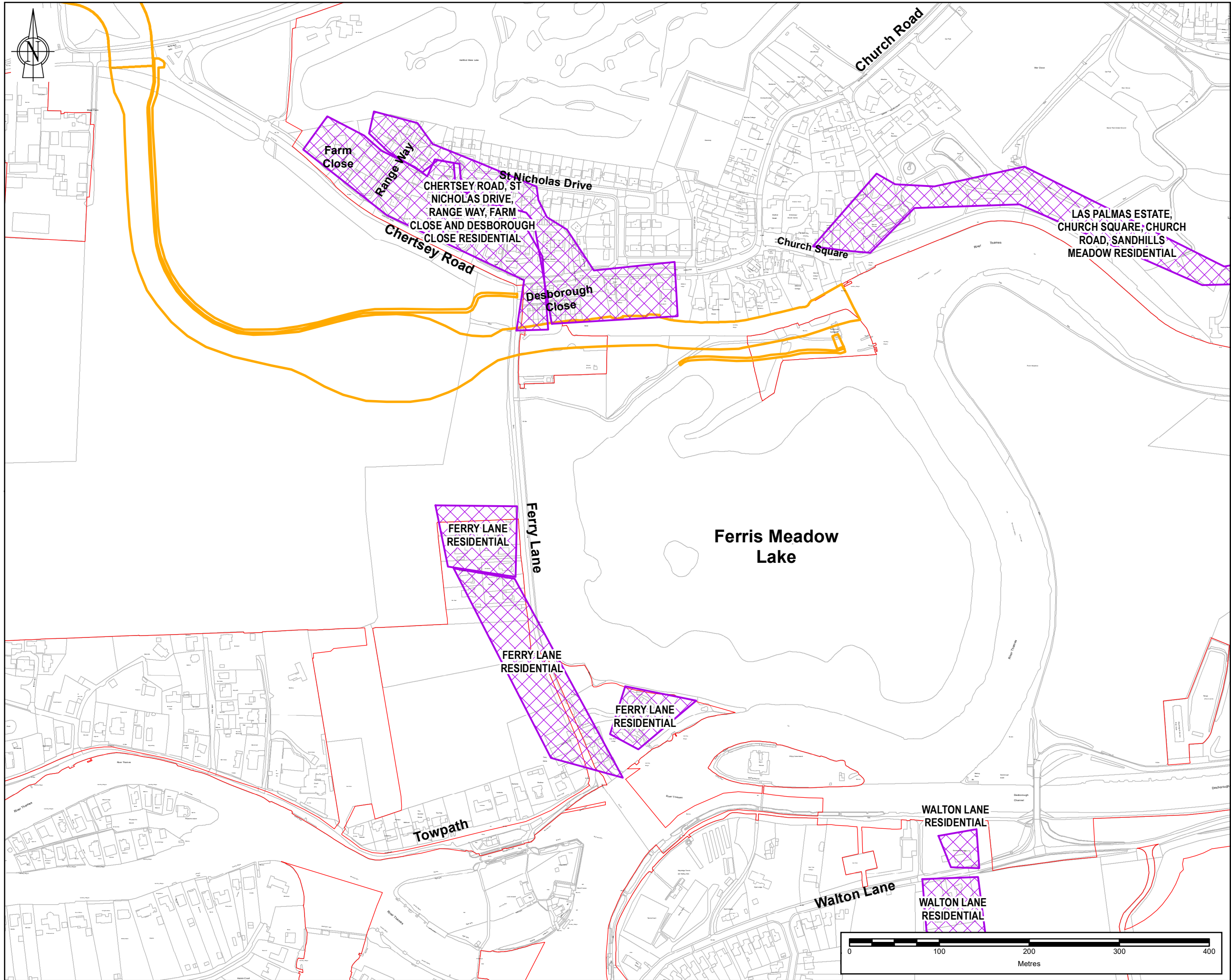
Project: RIVER THAMES SCHEME (RTS)

Drawing title: FERRIS MEADOW FLOOD CHANNEL OPTIONS - NOISE AND VIBRATION SHEET 1 OF 9

Drawing scale:	1:4,000	Sheet size:	A3
Drawing no.	ENVIMSE00260-CBI-ZZ-3ZZ-DR-EN-00139	Revision	P02

REPRODUCTION OF THIS DRAWING FOR ANY PURPOSES WITHOUT THE WRITTEN PERMISSION OF BINNIES IS STRICTLY PROHIBITED. ANY UNAUTHORIZED REPRODUCTION IS A BREACH OF THE COPYRIGHT ACT 1988 AND WILL BE PROSECUTED TO THE FULL EXTENT OF THE LAW.

© Copyright Binnies UK Limited. 2024

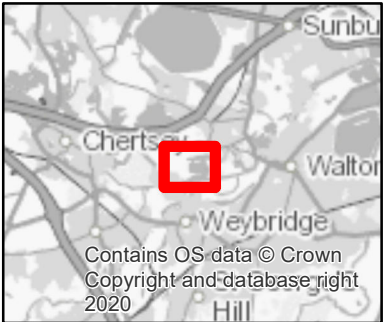


Note: The limits, including the height and depth of the Works, shown in this drawing are for information only and do not constitute a guarantee of the accuracy of the information. The limits are shown as a guide only and are not to be used for any other purpose. The limits are shown as a guide only and are not to be used for any other purpose.

REPRODUCED BY PERMISSION OF ORDNANCE SURVEY ON BEHALF OF HMSO.
© CROWN COPYRIGHT AND DATABASE RIGHTS [2024]
OS [100026380]

Legend

- PROJECT BOUNDARY FOR STATUTORY CONSULTATION
- OPTION 2: FLOOD RELIEF CHANNEL VIA 'THE CHAP'
- NOISE AND VIBRATION SIGNIFICANT EFFECTS (AS PER THE PEIR FOR OPTION 1)



SAFETY, HEALTH AND ENVIRONMENTAL INFORMATION						
IN ADDITION TO THE HAZARDS OR RISKS NORMALLY ASSOCIATED WITH THE TYPES OF WORK DETAILED ON THIS DRAWING, THE FOLLOWING SIGNIFICANT RESIDUAL RISKS SHOULD BE NOTED. FURTHER DETAILS ARE INCLUDED IN THE CDM DESIGN RISK MANAGEMENT REGISTER						
CONSTRUCTION :						
NOT APPLICABLE						
MAINTENANCE, CLEANING AND OPERATION :						
NOT APPLICABLE						
DECOMMISSIONING OR DEMOLITION :						
NOT APPLICABLE						

Rev	Drawn	Chkd	Rvwd	Apprvd	Date	Description
P02	MA	DJ	VL	EB	12/03/2024	FOR INFORMATION
P01	MA	DB	VL	EB	26/10/2023	FOR INFORMATION

Designed by: MA Date: MARCH 2024



Client Drawing No.	Revision
ENVIMSE00260-CBI-ZZ-3ZZ-DR-EN-00139	P02



Registered Office: Spring Lodge, 172 Chester Road, Helsby, Cheshire, WA6 6AR UK
Registered in England & Wales No: 03163649

Project:

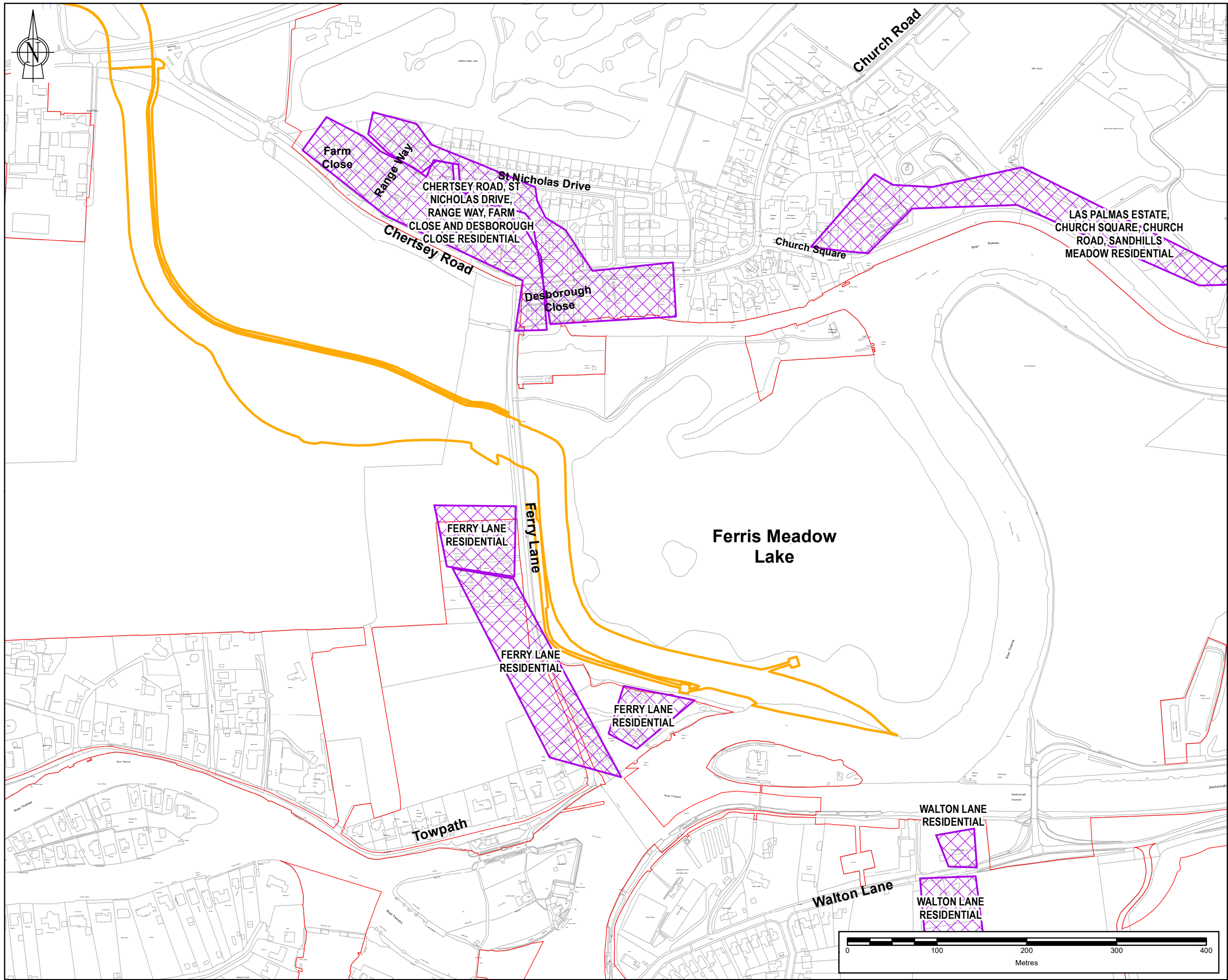
RIVER THAMES SCHEME (RTS)

Drawing title:
FERRIS MEADOW FLOOD CHANNEL
OPTIONS - NOISE AND VIBRATION
SHEET 2 OF 9

Drawing scale: 1:4,000 Sheet size: A3

Drawing no. ENVIMSE00260-CBI-ZZ-3ZZ-DR-EN-00139 Revision P02

REPRODUCTION OF THIS DRAWING FOR ANY PURPOSES WITHOUT THE WRITTEN PERMISSION OF BINNIES IS STRICTLY PROHIBITED. ANY UNAUTHORIZED REPRODUCTION IS A BREACH OF THE COPYRIGHT ACT 1988 AND MAY BE A CRIMINAL OFFENCE UNDER THE COPYRIGHT ACT 1988.



Note: The limits, including the height and depth of the Works, shown in this drawing are for information only and do not constitute a guarantee of the accuracy of the information. The limits are shown in red on the map.

REPRODUCED BY PERMISSION OF ORDNANCE SURVEY ON BEHALF OF HMSO.
© CROWN COPYRIGHT AND DATABASE RIGHTS [2024]
OS [100026380]

- Legend**
- PROJECT BOUNDARY FOR STATUTORY CONSULTATION
 - OPTION 3: FLOOD RELIEF CHANNEL WEST OF THE LAKE
 - NOISE AND VIBRATION SIGNIFICANT EFFECTS (AS PER THE PEIR FOR OPTION 1)



SAFETY, HEALTH AND ENVIRONMENTAL INFORMATION

IN ADDITION TO THE HAZARDS OR RISKS NORMALLY ASSOCIATED WITH THE TYPES OF WORK DETAILED ON THIS DRAWING, THE FOLLOWING SIGNIFICANT RESIDUAL RISKS SHOULD BE NOTED. FURTHER DETAILS ARE INCLUDED IN THE CDM DESIGN RISK MANAGEMENT REGISTER

CONSTRUCTION :

NOT APPLICABLE

MAINTENANCE, CLEANING AND OPERATION :

NOT APPLICABLE

DECOMMISSIONING OR DEMOLITION :

NOT APPLICABLE

Rev	Drawn	Chkd	Rvwd	Apprvd	Date	Description
P02	MA	DJ	VL	EB	12/03/2024	FOR INFORMATION
P01	MA	DB	VL	EB	26/10/2023	FOR INFORMATION

Designed by: MA Date: MARCH 2024



Client Drawing No.	Revision
ENVIMSE00260-CBI-ZZ-3ZZ-DR-EN-00139	P02



Registered Office: Spring Lodge, 172 Chester Road, Helsby, Cheshire, WA6 6AR UK
Registered in England & Wales No: 03163649

Project:

RIVER THAMES SCHEME (RTS)

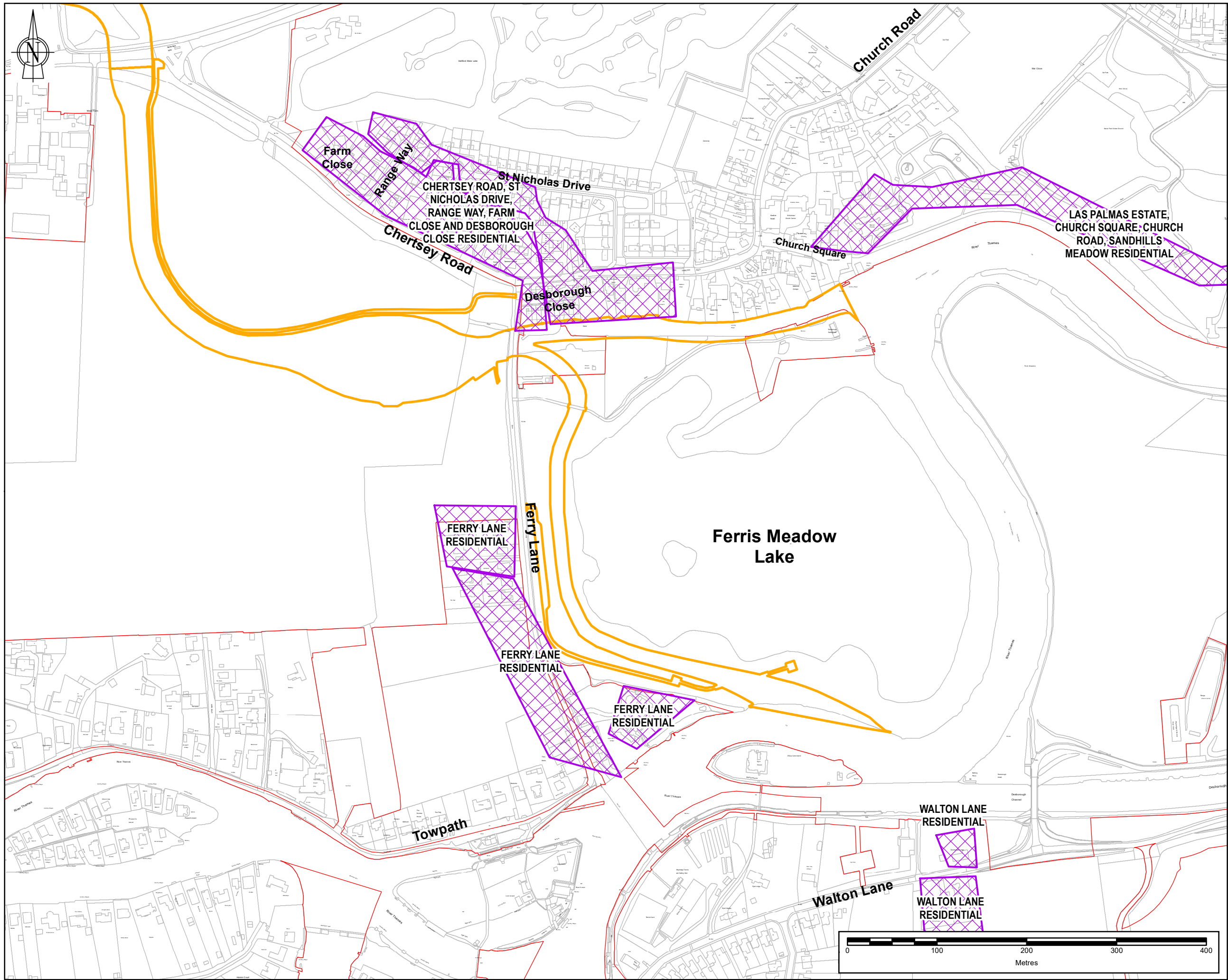
Drawing title:
FERRIS MEADOW FLOOD CHANNEL
OPTIONS - NOISE AND VIBRATION
SHEET 3 OF 9

Drawing scale: 1:4,000 Sheet size: A3

Drawing no. ENVIMSE00260-CBI-ZZ-3ZZ-DR-EN-00139 Revision P02

REPRODUCTION OF THIS DRAWING FOR ANY PURPOSES WITHOUT THE WRITTEN PERMISSION OF BINNIES IS STRICTLY PROHIBITED. ANY UNAUTHORIZED REPRODUCTION IS A BREACH OF THE COPYRIGHT ACT 1988 AND MAY BE PROSECUTED. THE INFORMATION CONTAINED HEREIN IS FOR INFORMATION ONLY AND DOES NOT CONSTITUTE A CONTRACT. THE INFORMATION IS PROVIDED AS IS, WITHOUT WARRANTY OF ANY KIND, EXPRESS OR IMPLIED, INCLUDING BUT NOT LIMITED TO THE WARRANTIES OF MERCHANTABILITY, FITNESS FOR A PARTICULAR PURPOSE AND NONINFRINGEMENT. THE INFORMATION IS NOT TO BE USED FOR ANY PURPOSE OTHER THAN THAT FOR WHICH IT WAS PROVIDED. THE INFORMATION IS NOT TO BE RELIED UPON FOR ANY DECISION MAKING. THE INFORMATION IS NOT TO BE USED FOR ANY PURPOSE OTHER THAN THAT FOR WHICH IT WAS PROVIDED. THE INFORMATION IS NOT TO BE RELIED UPON FOR ANY DECISION MAKING.




© Copyright Binnies UK Limited. 2024

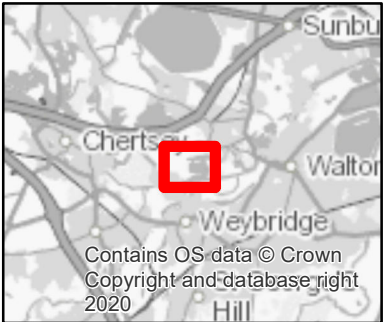


Note: The limits, including the height and depth of the Works, shown in this drawing are for information only and do not constitute a contract. The information is provided as is, without warranty of any kind, express or implied, including but not limited to the warranties of merchantability, fitness for a particular purpose and non-infringement. The information is not to be used for any purpose other than that for which it was provided. The information is not to be relied upon for any decision making.

REPRODUCED BY PERMISSION OF ORDNANCE SURVEY ON BEHALF OF HMSO.
© CROWN COPYRIGHT AND DATABASE RIGHTS [2024]
OS [100026380]

Legend

-  PROJECT BOUNDARY FOR STATUTORY CONSULTATION
-  OPTION 4: FLOOD RELIEF VIA BOTH 'THE CHAP' AND WEST OF THE LAKE
-  NOISE AND VIBRATION SIGNIFICANT EFFECTS (AS PER THE PEIR FOR OPTION 1)




SAFETY, HEALTH AND ENVIRONMENTAL INFORMATION						
IN ADDITION TO THE HAZARDS OR RISKS NORMALLY ASSOCIATED WITH THE TYPES OF WORK DETAILED ON THIS DRAWING, THE FOLLOWING SIGNIFICANT RESIDUAL RISKS SHOULD BE NOTED. FURTHER DETAILS ARE INCLUDED IN THE CDM DESIGN RISK MANAGEMENT REGISTER						
CONSTRUCTION :						
NOT APPLICABLE						
MAINTENANCE, CLEANING AND OPERATION :						
NOT APPLICABLE						
DECOMMISSIONING OR DEMOLITION :						
NOT APPLICABLE						

Rev	Drawn	Chkd	Rvwd	Apprvd	Date	Description
P02	MA	DJ	VL	EB	12/03/2024	FOR INFORMATION
P01	MA	DB	VL	EB	26/10/2023	FOR INFORMATION

Designed by: MA Date: MARCH 2024



Client Drawing No.	Revision
ENVIMSE500260-CBI-ZZ-3ZZ-DR-EN-00139	P02

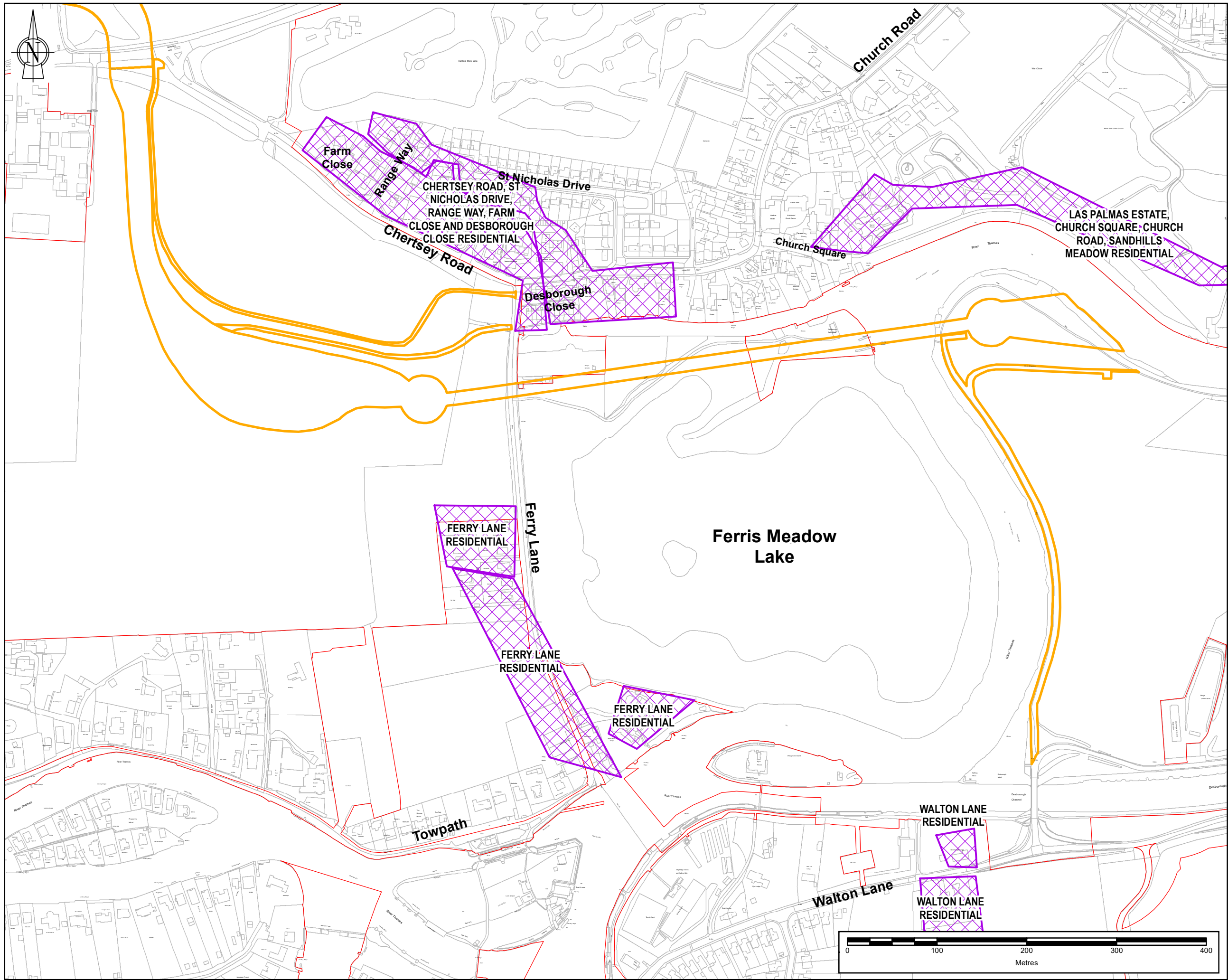


RIVER THAMES SCHEME (RTS)

Drawing title:
FERRIS MEADOW FLOOD CHANNEL
OPTIONS - NOISE AND VIBRATION
SHEET 4 OF 9

Drawing scale: 1:4,000	Sheet size: A3
Drawing no. ENVIMSE500260-CBI-ZZ-3ZZ-DR-EN-00139	Revision P02

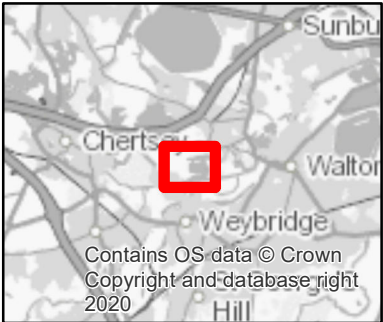
REPRODUCTION OF THIS DRAWING FOR ANY PURPOSES WITHOUT THE WRITTEN PERMISSION OF BINNIES IS STRICTLY PROHIBITED. ANY UNAUTHORIZED REPRODUCTION IS A BREACH OF THE COPYRIGHT ACT 1988 AND MAY BE A CRIME UNDER THE COPYRIGHT ACT 1988.



Note: The limits, including the height and depth of the Works, shown in this drawing are for information only and do not constitute a guarantee of the accuracy of the information shown. The limits are shown as a guide only and are not to be used for any other purpose.

REPRODUCED BY PERMISSION OF ORDNANCE SURVEY ON BEHALF OF HMSO.
© CROWN COPYRIGHT AND DATABASE RIGHTS [2024]
OS [100026380]

- Legend**
- PROJECT BOUNDARY FOR STATUTORY CONSULTATION
 - OPTION 5: UNDERGROUND ENGINEERED SOLUTION
 - NOISE AND VIBRATION SIGNIFICANT EFFECTS (AS PER THE PEIR FOR OPTION 1)



SAFETY, HEALTH AND ENVIRONMENTAL INFORMATION						
IN ADDITION TO THE HAZARDS OR RISKS NORMALLY ASSOCIATED WITH THE TYPES OF WORK DETAILED ON THIS DRAWING, THE FOLLOWING SIGNIFICANT RESIDUAL RISKS SHOULD BE NOTED. FURTHER DETAILS ARE INCLUDED IN THE CDM DESIGN RISK MANAGEMENT REGISTER						
CONSTRUCTION :						
NOT APPLICABLE						
MAINTENANCE, CLEANING AND OPERATION :						
NOT APPLICABLE						
DECOMMISSIONING OR DEMOLITION :						
NOT APPLICABLE						

Rev	Drawn	Chkd	Rwd	Apprvd	Date	Description
P02	MA	DJ	VL	EB	12/03/2024	FOR INFORMATION
P01	MA	DB	VL	EB	26/10/2023	FOR INFORMATION

Designed by: MA Date: MARCH 2024



Client Drawing No.	Revision
ENVIMSE00260-CBI-ZZ-3ZZ-DR-EN-00139	P02



Registered Office: Spring Lodge, 172 Chester Road, Helsby, Cheshire, WA6 0AR UK
Registered in England & Wales No: 03163649

Project: RIVER THAMES SCHEME (RTS)

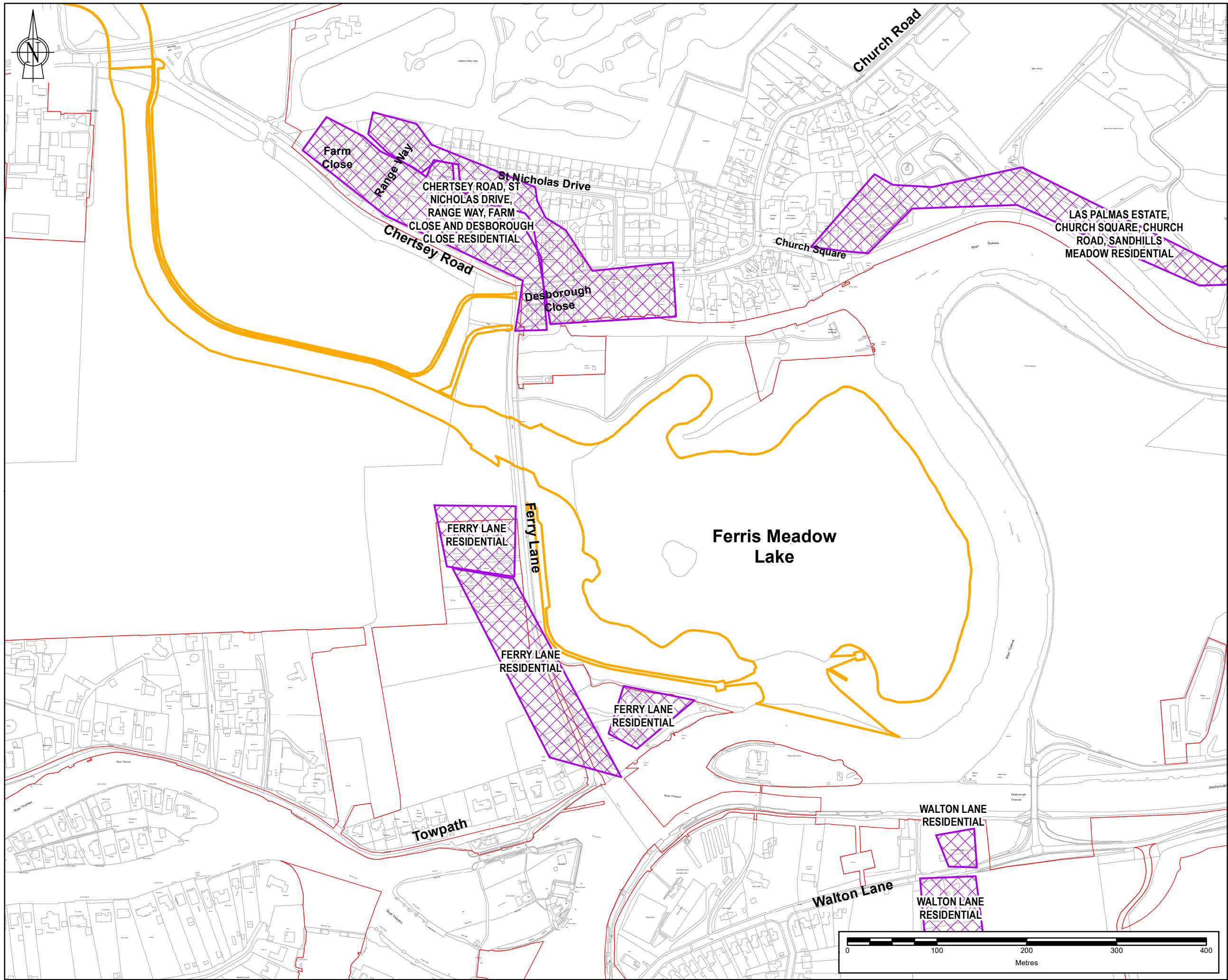
Drawing title: FERRIS MEADOW FLOOD CHANNEL OPTIONS - NOISE AND VIBRATION SHEET 5 OF 9

Drawing scale: 1:4,000 Sheet size: A3

Drawing no. ENVIMSE00260-CBI-ZZ-3ZZ-DR-EN-00139 Revision P02

REPRODUCTION OF THIS DRAWING FOR ANY PURPOSES WITHOUT THE WRITTEN PERMISSION OF BINNIES IS STRICTLY PROHIBITED. ANY UNAUTHORIZED REPRODUCTION IS A BREACH OF THE COPYRIGHT ACT 1988 AND WILL BE PROSECUTED TO THE FULL EXTENT OF THE LAW.

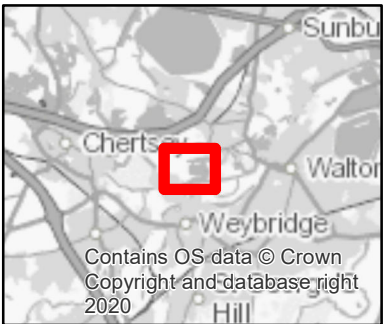
© Copyright Binnies UK Limited. 2024



Note: The limits, including the height and depth of the Works, shown in this drawing are for information only and do not constitute a guarantee of accuracy. The limits are shown as approximate and should not be used for any purpose other than for information only.

REPRODUCED BY PERMISSION OF ORDNANCE SURVEY ON BEHALF OF HMSO.
© CROWN COPYRIGHT AND DATABASE RIGHTS [2024]
OS [100026380]

- Legend**
- PROJECT BOUNDARY FOR STATUTORY CONSULTATION
 - OPTION 6A: FLOOD RELIEF CHANNEL VIA THE LAKE WITH AUGMENTED FLOW TO 'THE CHAP'
 - NOISE AND VIBRATION SIGNIFICANT EFFECTS (AS PER THE PEIR FOR OPTION 1)



SAFETY, HEALTH AND ENVIRONMENTAL INFORMATION

IN ADDITION TO THE HAZARDS OR RISKS NORMALLY ASSOCIATED WITH THE TYPES OF WORK DETAILED ON THIS DRAWING, THE FOLLOWING SIGNIFICANT RESIDUAL RISKS SHOULD BE NOTED. FURTHER DETAILS ARE INCLUDED IN THE CDM DESIGN RISK MANAGEMENT REGISTER


CONSTRUCTION :
NOT APPLICABLE
MAINTENANCE, CLEANING AND OPERATION :
NOT APPLICABLE
DECOMMISSIONING OR DEMOLITION :
NOT APPLICABLE

P02	MA	DJ	VL	EB	12/03/2024	FOR INFORMATION
P01	MA	DB	VL	EB	26/10/2023	FOR INFORMATION
Rev	Drawn	Chkd	Rvwd	Apprvd	Date	Description

Designed by: MA Date: MARCH 2024



Client Drawing No.	Revision
ENVIMSE00260-CBI-ZZ-3ZZ-DR-EN-00139	P02



Registered Office: Spring Lodge, 172 Chester Road, Helsby, Cheshire, WA6 6AR UK
Registered in England & Wales No: 03163649

Project: RIVER THAMES SCHEME (RTS)

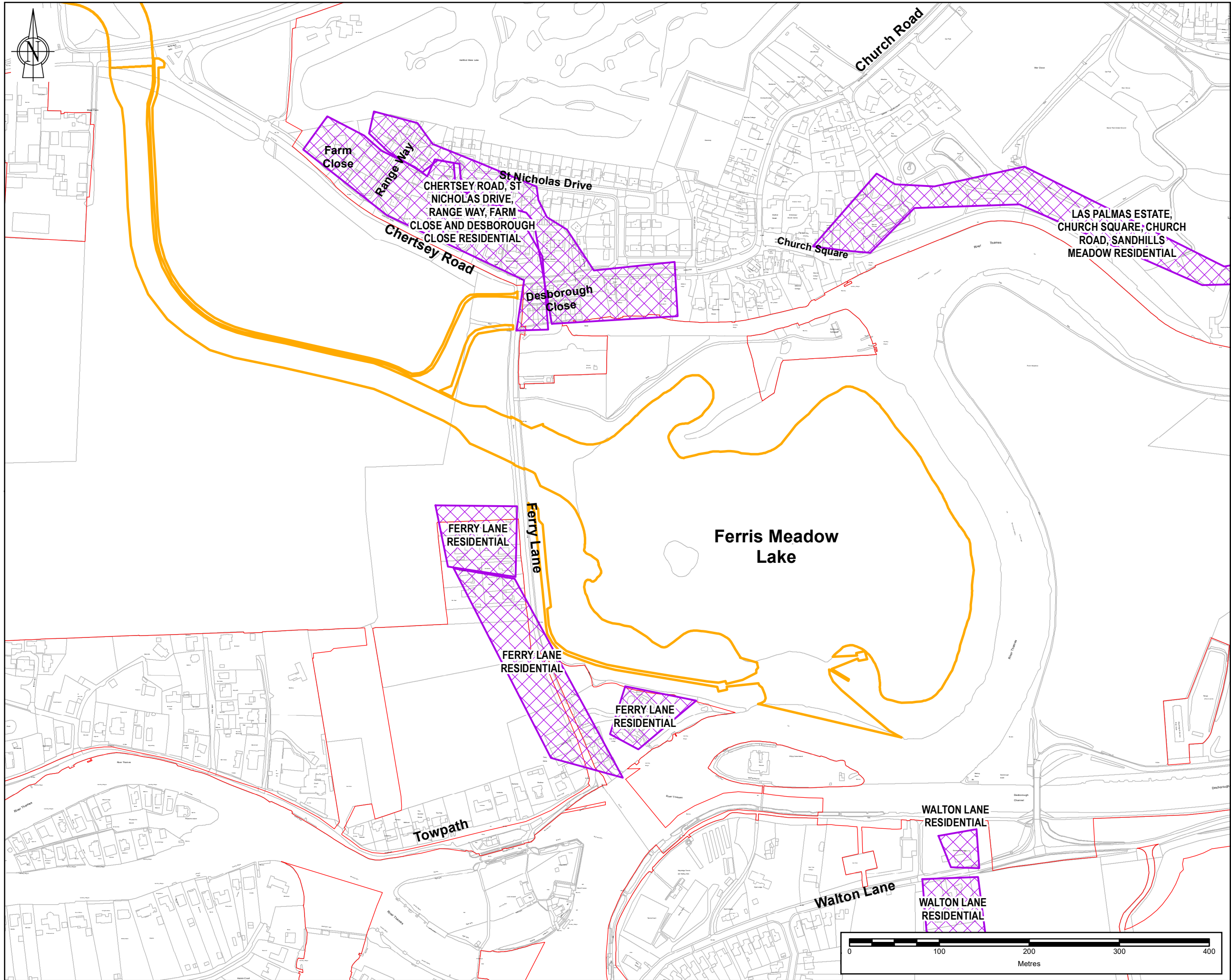
Drawing title: FERRIS MEADOW FLOOD CHANNEL OPTIONS - NOISE AND VIBRATION SHEET 6 OF 9

Drawing scale: 1:4,000 Sheet size: A3

Drawing no. ENVIMSE00260-CBI-ZZ-3ZZ-DR-EN-00139 Revision P02

REPRODUCTION OF THIS DRAWING FOR ANY PURPOSES WITHOUT THE WRITTEN PERMISSION OF BINNIES IS STRICTLY PROHIBITED. ANY UNAUTHORIZED REPRODUCTION IS A BREACH OF THE COPYRIGHT ACT 1988 AND MAY BE A CRIMINAL OFFENCE UNDER THE COPYRIGHT ACT 1988.

© Copyright Binnies UK Limited. 2024

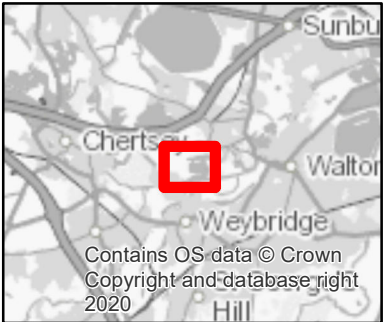


Note: The limits, including the height and depth of the Works, shown in this drawing are for information only and do not constitute a guarantee of the accuracy of the information shown. The limits are shown in red on the map.

REPRODUCED BY PERMISSION OF ORDNANCE SURVEY ON BEHALF OF HMSO.
© CROWN COPYRIGHT AND DATABASE RIGHTS [2024]
OS [100026380]

Legend

- PROJECT BOUNDARY FOR STATUTORY CONSULTATION
- OPTION 6B: FLOOD RELIEF CHANNEL VIA THE LAKE WITH AUGMENTED FLOW TO 'THE CHAP' AND ADDITIONAL CONTROL STRUCTURE
- NOISE AND VIBRATION SIGNIFICANT EFFECTS (AS PER THE PEIR FOR OPTION 1)



SAFETY, HEALTH AND ENVIRONMENTAL INFORMATION	
IN ADDITION TO THE HAZARDS OR RISKS NORMALLY ASSOCIATED WITH THE TYPES OF WORK DETAILED ON THIS DRAWING, THE FOLLOWING SIGNIFICANT RESIDUAL RISKS SHOULD BE NOTED. FURTHER DETAILS ARE INCLUDED IN THE CDM DESIGN RISK MANAGEMENT REGISTER	
CONSTRUCTION :	
NOT APPLICABLE	
MAINTENANCE, CLEANING AND OPERATION :	
NOT APPLICABLE	
DECOMMISSIONING OR DEMOLITION :	
NOT APPLICABLE	

Rev	Drawn	Chkd	Rvwd	Apprvd	Date	Description
P02	MA	DJ	VL	EB	12/03/2024	FOR INFORMATION
P01	MA	DB	VL	EB	26/10/2023	FOR INFORMATION

Designed by: MA Date: MARCH 2024



Client Drawing No.	Revision
ENVIMSE00260-CBI-ZZ-3ZZ-DR-EN-00139	P02



Registered Office: Spring Lodge, 172 Chester Road, Helsby, Cheshire, WA6 6AR UK
Registered in England & Wales No: 03163649

Project: RIVER THAMES SCHEME (RTS)

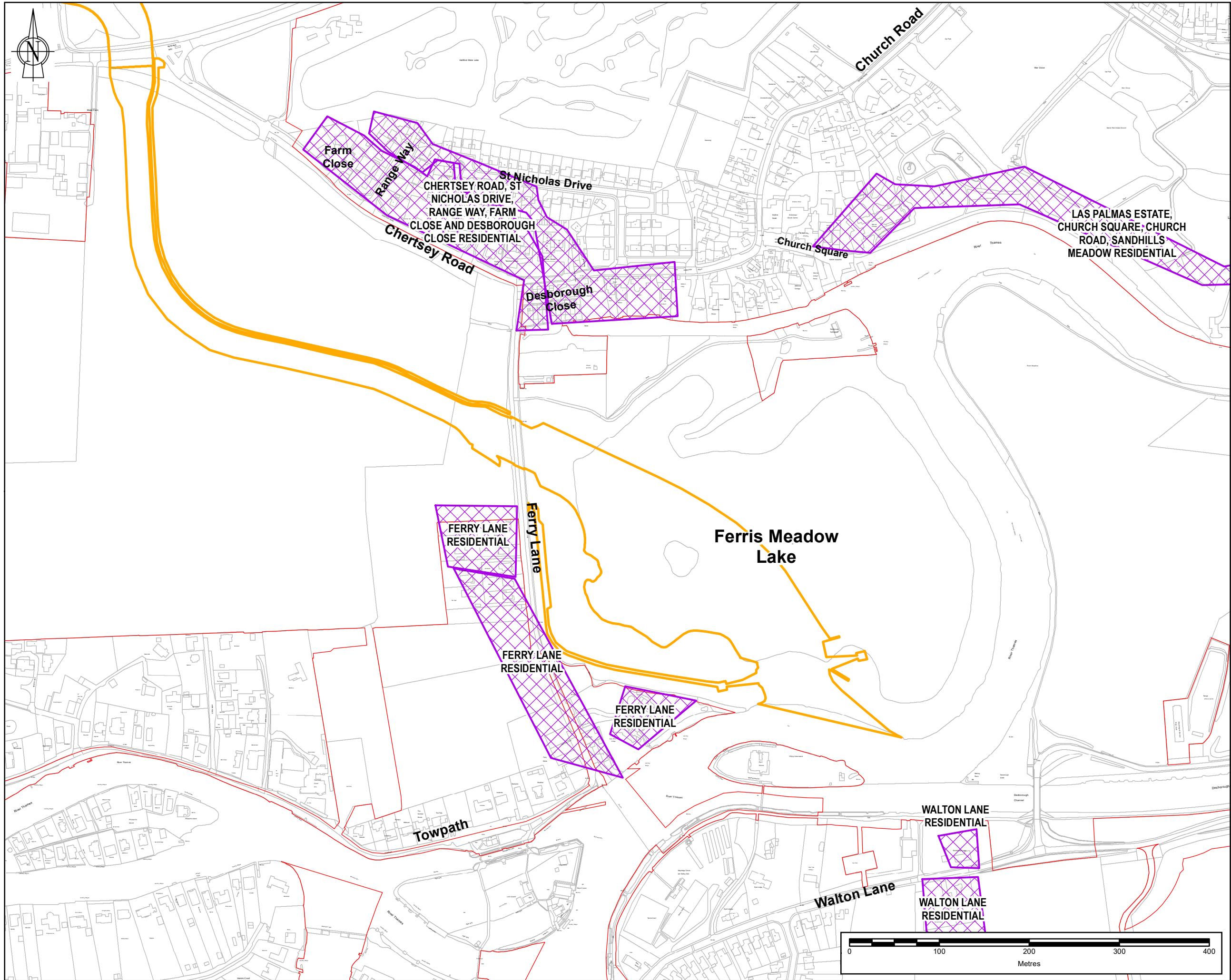
Drawing title: FERRIS MEADOW FLOOD CHANNEL OPTIONS - NOISE AND VIBRATION
SHEET 7 OF 9

Drawing scale: 1:4,000 Sheet size: A3

Drawing no. ENVIMSE00260-CBI-ZZ-3ZZ-DR-EN-00139 Revision: P02

REPRODUCTION OF THIS DRAWING FOR ANY PURPOSES WITHOUT THE WRITTEN PERMISSION OF BINNIES IS STRICTLY PROHIBITED. ANY UNAUTHORIZED REPRODUCTION IS A BREACH OF THE COPYRIGHT ACT 1988 AND WILL BE PROSECUTED TO THE FULL EXTENT OF THE LAW.

© Copyright Binnies UK Limited. 2024

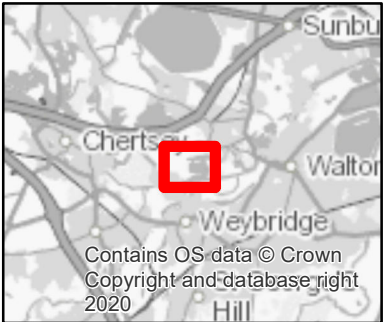


Note: The limits, including the height and depth of the Works, shown in this drawing are for information only and do not constitute a guarantee of accuracy. The limits are shown as approximate and should not be used for any other purpose. The limits are shown as approximate and should not be used for any other purpose.

REPRODUCED BY PERMISSION OF ORDNANCE SURVEY ON BEHALF OF HMSO.
© CROWN COPYRIGHT AND DATABASE RIGHTS [2024]
OS [100026380]

Legend

- PROJECT BOUNDARY FOR STATUTORY CONSULTATION
- OPTION 7: DIVISION OF THE LAKE
- NOISE AND VIBRATION SIGNIFICANT EFFECTS (AS PER THE PEIR FOR OPTION 1)



SAFETY, HEALTH AND ENVIRONMENTAL INFORMATION	
IN ADDITION TO THE HAZARDS OR RISKS NORMALLY ASSOCIATED WITH THE TYPES OF WORK DETAILED ON THIS DRAWING, THE FOLLOWING SIGNIFICANT RESIDUAL RISKS SHOULD BE NOTED. FURTHER DETAILS ARE INCLUDED IN THE CDM DESIGN RISK MANAGEMENT REGISTER	
CONSTRUCTION :	
NOT APPLICABLE	
MAINTENANCE, CLEANING AND OPERATION :	
NOT APPLICABLE	
DECOMMISSIONING OR DEMOLITION :	
NOT APPLICABLE	

Rev	Drawn	Chkd	Rvwd	Apprvd	Date	Description
P02	MA	DJ	VL	EB	12/03/2024	FOR INFORMATION
P01	MA	DB	VL	EB	26/10/2023	FOR INFORMATION

Designed by: MA Date: MARCH 2024



Client Drawing No.	Revision
ENVIMSE00260-CBI-ZZ-3ZZ-DR-EN-00139	P02



Registered Office: Spring Lodge, 172 Chester Road, Helsby, Cheshire, WA6 6AR UK
Registered in England & Wales No: 03163649

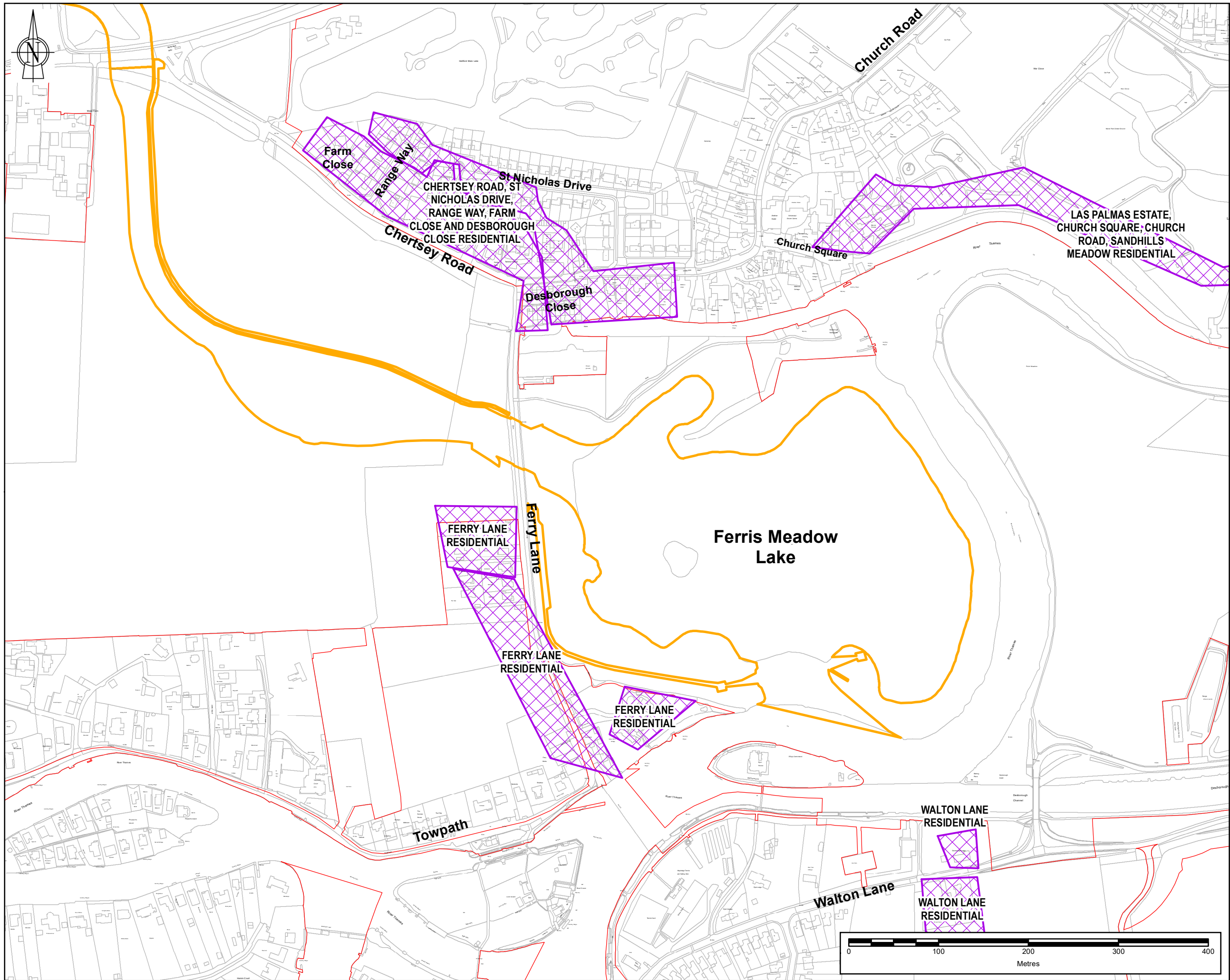
Project: RIVER THAMES SCHEME (RTS)

Drawing title: FERRIS MEADOW FLOOD CHANNEL OPTIONS - NOISE AND VIBRATION SHEET 8 OF 9

Drawing scale: 1:4,000	Sheet size: A3
Drawing no. ENVIMSE00260-CBI-ZZ-3ZZ-DR-EN-00139	Revision P02

REPRODUCTION OF THIS DRAWING FOR ANY PURPOSES WITHOUT THE WRITTEN PERMISSION OF BINNIES IS STRICTLY PROHIBITED. ANY UNAUTHORIZED REPRODUCTION IS A BREACH OF THE COPYRIGHT ACT 1988 AND MAY BE PROSECUTED. THE INFORMATION CONTAINED HEREIN IS FOR INFORMATION ONLY AND DOES NOT CONSTITUTE A CONTRACT. THE INFORMATION IS PROVIDED AS IS, WITHOUT WARRANTY OF ANY KIND, EXPRESS OR IMPLIED, INCLUDING BUT NOT LIMITED TO THE WARRANTIES OF MERCHANTABILITY, FITNESS FOR A PARTICULAR PURPOSE AND NONINFRINGEMENT. THE USER SHALL BE RESPONSIBLE FOR OBTAINING ALL NECESSARY PERMISSIONS AND RIGHTS TO USE ANY MATERIALS CONTAINED HEREIN. THE INFORMATION IS NOT TO BE USED FOR ANY PURPOSES OTHER THAN THAT FOR WHICH IT WAS PROVIDED. THE INFORMATION IS NOT TO BE USED FOR ANY PURPOSES OTHER THAN THAT FOR WHICH IT WAS PROVIDED.

© Copyright Binnies UK Limited. 2024

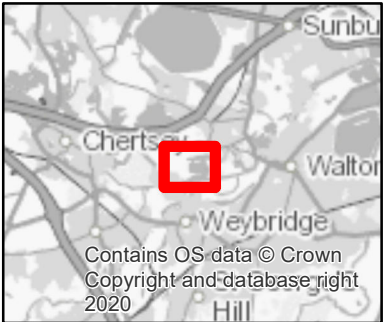


Note: The limits, including the height and depth of the Works, shown in this drawing are for information only and do not constitute a contract. The information is provided as is, without warranty of any kind, express or implied, including but not limited to the warranties of merchantability, fitness for a particular purpose and non-infringement. The user shall be responsible for obtaining all necessary permissions and rights to use any materials contained herein. The information is not to be used for any purposes other than that for which it was provided.

REPRODUCED BY PERMISSION OF ORDNANCE SURVEY ON BEHALF OF HMSO.
© CROWN COPYRIGHT AND DATABASE RIGHTS [2024]
OS [100026380]

Legend

- PROJECT BOUNDARY FOR STATUTORY CONSULTATION
- OPTION 8: PERMANENT CONNECTION OF THE LAKE TO THE RIVER THAMES
- NOISE AND VIBRATION SIGNIFICANT EFFECTS (AS PER THE PEIR FOR OPTION 1)



SAFETY, HEALTH AND ENVIRONMENTAL INFORMATION						
IN ADDITION TO THE HAZARDS OR RISKS NORMALLY ASSOCIATED WITH THE TYPES OF WORK DETAILED ON THIS DRAWING, THE FOLLOWING SIGNIFICANT RESIDUAL RISKS SHOULD BE NOTED. FURTHER DETAILS ARE INCLUDED IN THE CDM DESIGN RISK MANAGEMENT REGISTER						
CONSTRUCTION :						
NOT APPLICABLE						
MAINTENANCE, CLEANING AND OPERATION :						
NOT APPLICABLE						
DECOMMISSIONING OR DEMOLITION :						
NOT APPLICABLE						

Rev	Drawn	Chkd	Rvwd	Apprvd	Date	Description
P02	MA	DJ	VL	EB	12/03/2024	FOR INFORMATION
P01	MA	DB	VL	EB	26/10/2023	FOR INFORMATION

Designed by: MA Date: MARCH 2024



Client Drawing No.	Revision
ENVIMSE00260-CBI-ZZ-3ZZ-DR-EN-00139	P02



Registered Office: Spring Lodge, 172 Chester Road, Helsby, Cheshire, WA6 6AR UK
Registered in England & Wales No: 03163649

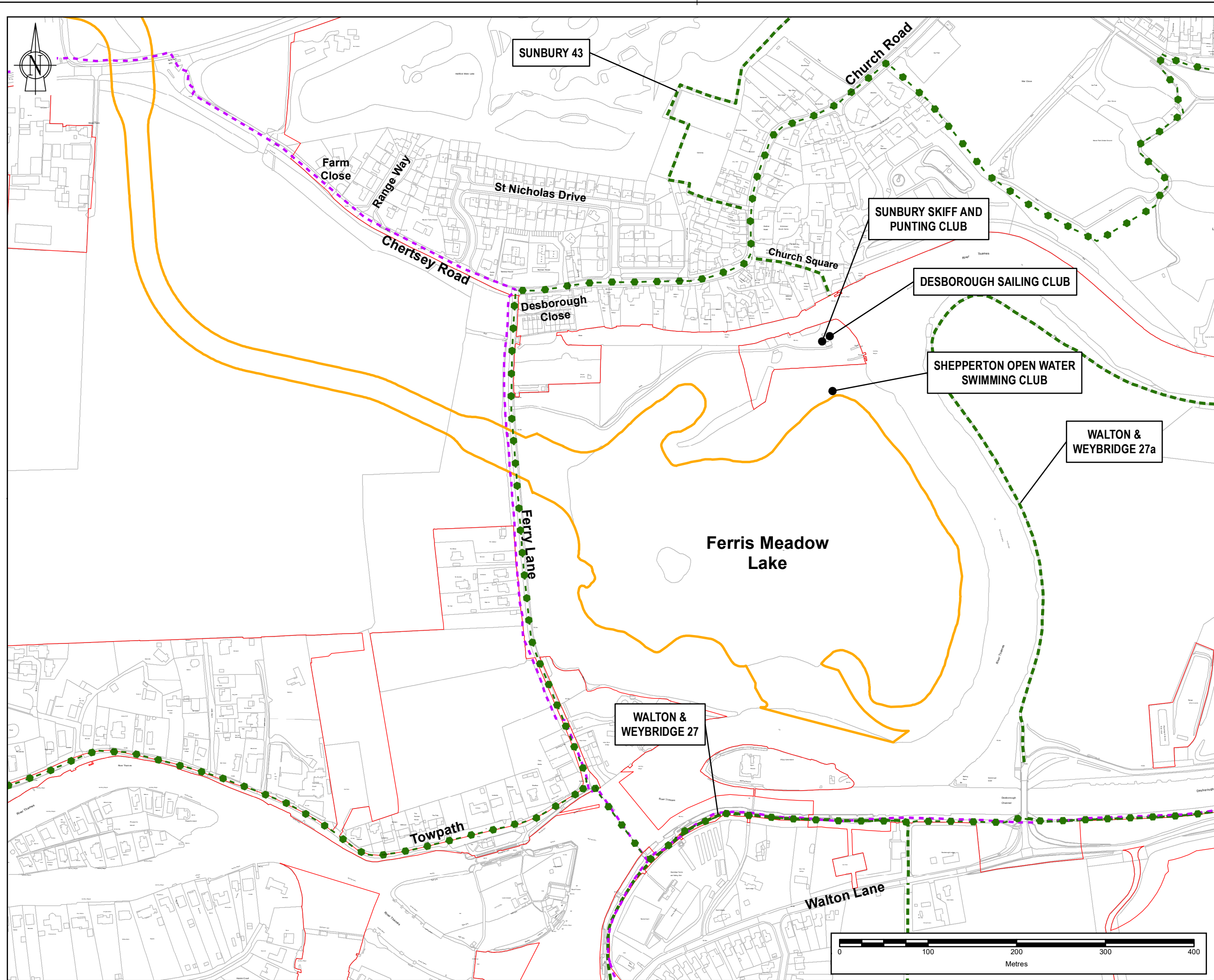
Project: RIVER THAMES SCHEME (RTS)

Drawing title:
FERRIS MEADOW FLOOD CHANNEL
OPTIONS - NOISE AND VIBRATION
SHEET 9 OF 9

Drawing scale: 1:4,000 Sheet size: A3

Drawing no. ENVIMSE00260-CBI-ZZ-3ZZ-DR-EN-00139 Revision P02

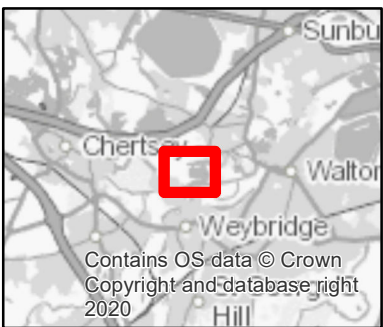
PROJECTS\02121L RTS\ WORKSPACE\02121L RTS\ ISSUES\MAINTENANCE\02121L RTS\ CBZ-ZZ-3Z-DR-EN-00140.MXD ADA106093 12/03/2024



Note: The limits, including the height and depth of the Works, shown in this drawing are for information only and do not constitute a guarantee of the accuracy of the data. The limits are shown in red on the map.

REPRODUCED BY PERMISSION OF ORDNANCE SURVEY ON BEHALF OF HMSO.
© CROWN COPYRIGHT AND DATABASE RIGHTS [2024]
OS [100026380]

- Legend**
- PROJECT BOUNDARY FOR STATUTORY CONSULTATION
 - OPTION 1: FLOOD RELIEF CHANNEL VIA THE LAKE (CURRENT DESIGN)
 - PUBLIC RIGHTS OF WAY
 - THAMES PATH NATIONAL TRAIL
 - NATIONAL CYCLE ROUTE 4



SAFETY, HEALTH AND ENVIRONMENTAL INFORMATION

IN ADDITION TO THE HAZARDS OR RISKS NORMALLY ASSOCIATED WITH THE TYPES OF WORK DETAILED ON THIS DRAWING, THE FOLLOWING SIGNIFICANT RESIDUAL RISKS SHOULD BE NOTED. FURTHER DETAILS ARE INCLUDED IN THE CDM DESIGN RISK MANAGEMENT REGISTER

CONSTRUCTION :

NOT APPLICABLE

MAINTENANCE, CLEANING AND OPERATION :

NOT APPLICABLE

DECOMMISSIONING OR DEMOLITION :

NOT APPLICABLE

P02	MA	DJ	VL	EB	12/03/2024	FOR INFORMATION
P01	MA	DB	VL	EB	26/10/2023	FOR INFORMATION
Rev	Drawn	Chkd	Rwd	Apprvd	Date	Description

Designed by: MA Date: MARCH 2024

Client



Client Drawing No.	Revision
ENVIMSE00260-CBZ-ZZ-3Z-DR-EN-00140	P02



Registered Office: Spring Lodge, 172 Chester Road, Helsby, Cheshire, WA6 0AR UK
Registered in England & Wales No: 03163649

Project:

RIVER THAMES SCHEME (RTS)

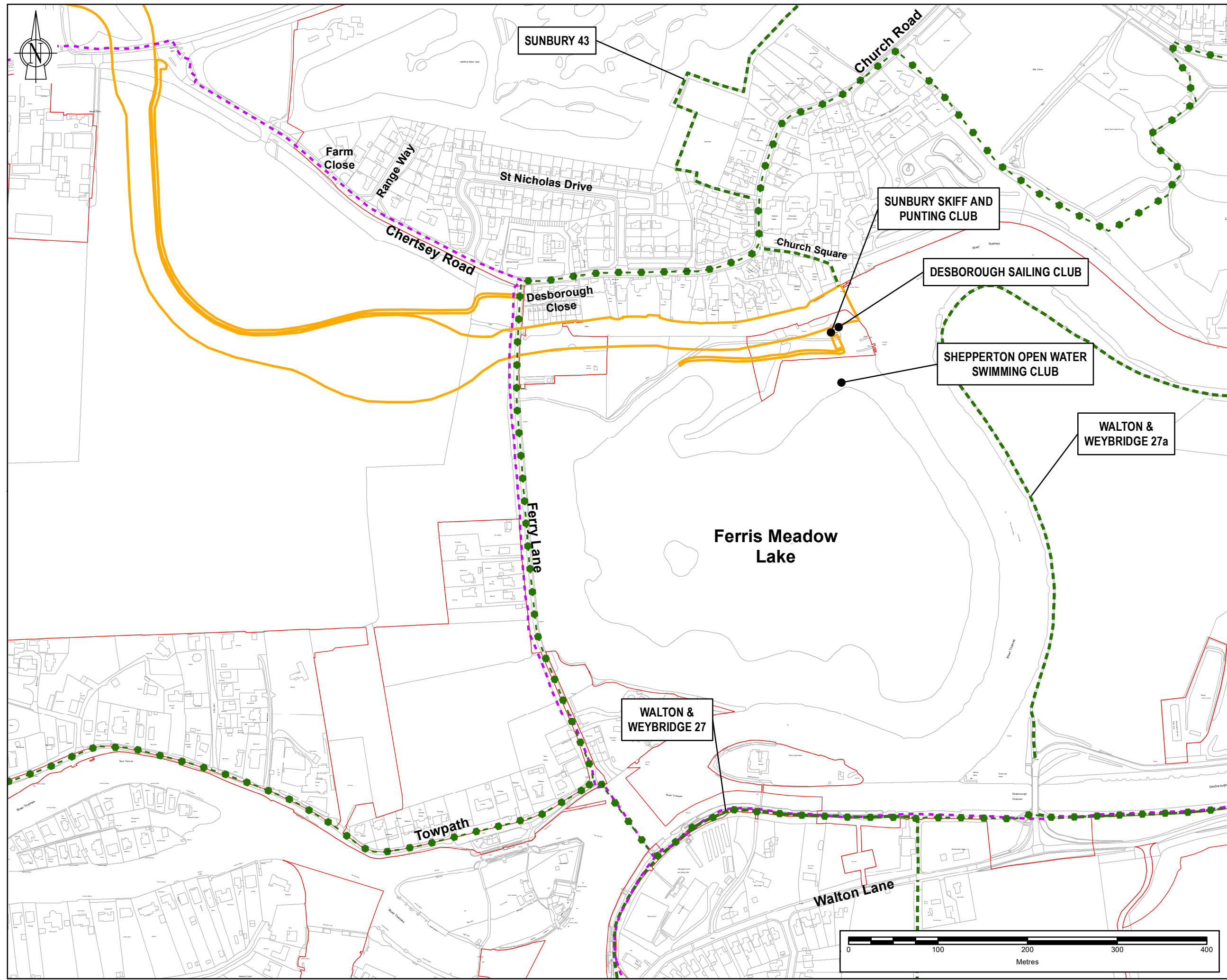
Drawing title:
FERRIS MEADOW FLOOD CHANNEL
OPTIONS - SOCIO-ECONOMICS AND RECREATION
SHEET 1 OF 9

Drawing scale: 1:4,000 Sheet size: A3

Drawing no.	Revision
ENVIMSE00260-CBZ-ZZ-3Z-DR-EN-00140	P02

R:\PROJECTS\402121\RTS9 - WORKSPACE\S2_ISSUE_MAPS\ENV500260-CBI-ZZ-3Z-DR-EN-00140.MXD ADA106093 12/03/2024

© Copyright Binnies UK Limited, 2024



Note: The limits, including the height and depths of the Works, shown in this drawing are for information only and do not constitute a guarantee of the accuracy of the data. The limits are shown as a guide only and are not to be used for any other purpose.
REPRODUCED BY PERMISSION OF ORDNANCE SURVEY ON BEHALF OF HMSO.
© CROWN COPYRIGHT AND DATABASE RIGHTS [2024]
OS [100026380]

- Legend**
- PROJECT BOUNDARY FOR STATUTORY CONSULTATION
 - OPTION 2: FLOOD RELIEF CHANNEL VIA 'THE CHAP'
 - PUBLIC RIGHTS OF WAY
 - THAMES PATH NATIONAL TRAIL
 - NATIONAL CYCLE ROUTE 4



SAFETY, HEALTH AND ENVIRONMENTAL INFORMATION

IN ADDITION TO THE HAZARDS OR RISKS NORMALLY ASSOCIATED WITH THE TYPES OF WORK DETAILED ON THIS DRAWING, THE FOLLOWING SIGNIFICANT RESIDUAL RISKS SHOULD BE NOTED. FURTHER DETAILS ARE INCLUDED IN THE CDM DESIGN RISK MANAGEMENT REGISTER

CONSTRUCTION :
NOT APPLICABLE
MAINTENANCE, CLEANING AND OPERATION :
NOT APPLICABLE
DECOMMISSIONING OR DEMOLITION :
NOT APPLICABLE

P02	MA	DJ	VL	EB	12/03/2024	FOR INFORMATION
P01	MA	DB	VL	EB	26/10/2023	FOR INFORMATION
Rev	Drawn	Chkd	Rwd	Apprvd	Date	Description

Designed by: MA Date: MARCH 2024



Client Drawing No.	Revision
ENVIMSE00260-CBI-ZZ-3Z-DR-EN-00140	P02



Registered Office: Spring Lodge, 172 Chester Road, Helsby, Cheshire, WA6 0AR UK
Registered in England & Wales No: 03163649

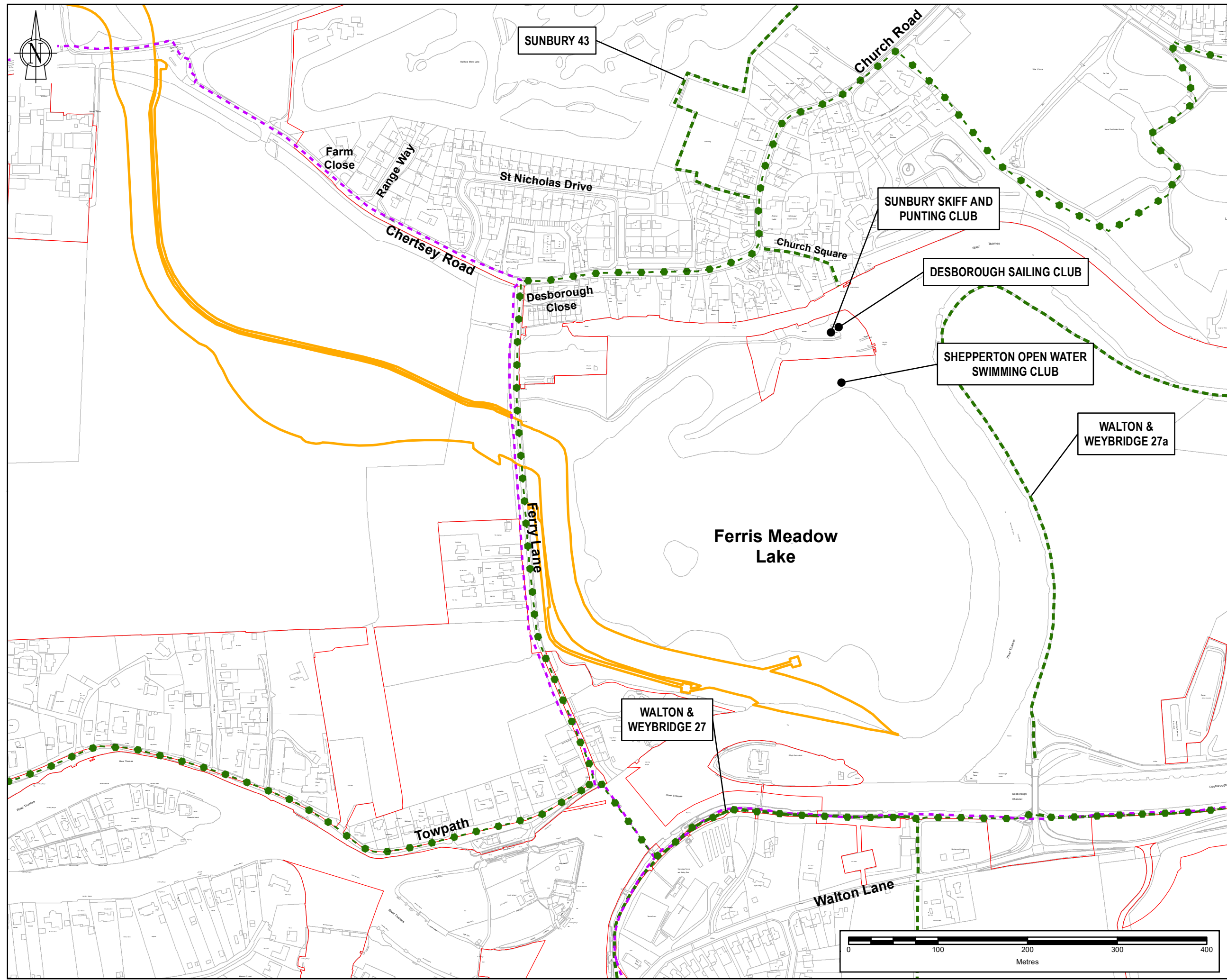
Project: RIVER THAMES SCHEME (RTS)

Drawing title: FERRIS MEADOW FLOOD CHANNEL
OPTIONS - SOCIO-ECONOMICS AND RECREATION
SHEET 2 OF 9

Drawing scale: 1:4,000	Sheet size: A3
Drawing no. ENVIMSE00260-CBI-ZZ-3Z-DR-EN-00140	Revision P02

R:\PROJECTS\402121\RTS9 - WORKSPACE\S2_ISSUE_MAPS\ENV500260-CBI-ZZ-3ZZ-DR-EN-00140.MXD ADA106093 12/03/2024

© Copyright Binnies UK Limited, 2024



Note: The limits, including the height and depths of the Works, shown in this drawing are for information only and do not constitute a guarantee of accuracy. The limits are shown as a guide only and should not be used for any other purpose.
REPRODUCED BY PERMISSION OF ORDNANCE SURVEY ON BEHALF OF HMSO.
© CROWN COPYRIGHT AND DATABASE RIGHTS [2024]
OS [100026380]

- Legend**
- PROJECT BOUNDARY FOR STATUTORY CONSULTATION
 - OPTION 3: FLOOD RELIEF CHANNEL WEST OF THE LAKE
 - PUBLIC RIGHTS OF WAY
 - THAMES PATH NATIONAL TRAIL
 - NATIONAL CYCLE ROUTE 4



SAFETY, HEALTH AND ENVIRONMENTAL INFORMATION

IN ADDITION TO THE HAZARDS OR RISKS NORMALLY ASSOCIATED WITH THE TYPES OF WORK DETAILED ON THIS DRAWING, THE FOLLOWING SIGNIFICANT RESIDUAL RISKS SHOULD BE NOTED. FURTHER DETAILS ARE INCLUDED IN THE CDM DESIGN RISK MANAGEMENT REGISTER

CONSTRUCTION :
NOT APPLICABLE
MAINTENANCE, CLEANING AND OPERATION :
NOT APPLICABLE
DECOMMISSIONING OR DEMOLITION :
NOT APPLICABLE

P02	MA	DJ	VL	EB	12/03/2024	FOR INFORMATION
P01	MA	DB	VL	EB	26/10/2023	FOR INFORMATION
Rev	Drawn	Chkd	Rwd	Apprvd	Date	Description

Designed by: MA Date: MARCH 2024

Client



Client Drawing No.	Revision
ENVIMSE00260-CBI-ZZ-3ZZ-DR-EN-00140	P02



Registered Office: Spring Lodge, 172 Chester Road, Helsby, Cheshire, WA6 0AR UK
Registered in England & Wales No: 03163649

Project:

RIVER THAMES SCHEME (RTS)

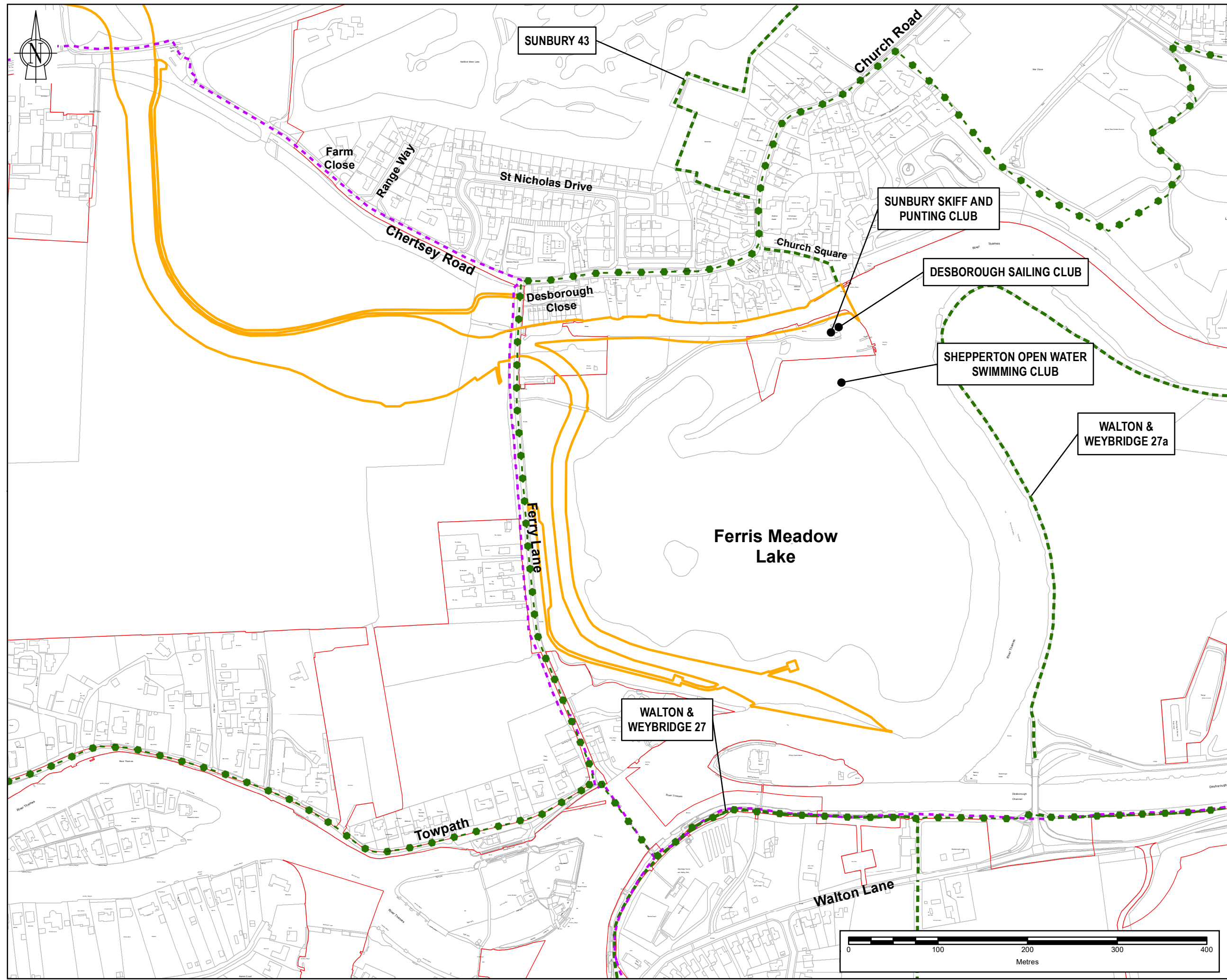
Drawing title:
FERRIS MEADOW FLOOD CHANNEL
OPTIONS - SOCIO-ECONOMICS AND RECREATION
SHEET 3 OF 9

Drawing scale: 1:4,000 Sheet size: A3

Drawing no. ENVIMSE00260-CBI-ZZ-3ZZ-DR-EN-00140 Revision P02

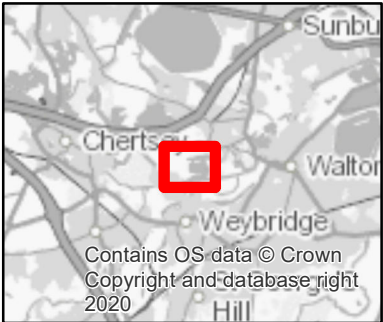
R:\PROJECTS\402121\RTS9 - WORKSPACE\S2_ISSUE_MAPS\ENVMSE500260-CBI-ZZ-3ZZ-DR-EN-00140.MXD ADA106093 12/03/2024

© Copyright Binnies UK Limited, 2024



Note: The limits, including the height and depths of the Works, shown in this drawing are for information only and do not constitute a guarantee of accuracy. The limits are shown as a guide only and should not be used for any other purpose.
REPRODUCED BY PERMISSION OF ORDNANCE SURVEY ON BEHALF OF HMSO.
© CROWN COPYRIGHT AND DATABASE RIGHTS [2024]
OS [100026380]

- Legend**
- PROJECT BOUNDARY FOR STATUTORY CONSULTATION
 - OPTION 4: FLOOD RELIEF VIA BOTH 'THE CHAP' AND WEST OF THE LAKE
 - PUBLIC RIGHTS OF WAY
 - THAMES PATH NATIONAL TRAIL
 - NATIONAL CYCLE ROUTE 4



SAFETY, HEALTH AND ENVIRONMENTAL INFORMATION

IN ADDITION TO THE HAZARDS OR RISKS NORMALLY ASSOCIATED WITH THE TYPES OF WORK DETAILED ON THIS DRAWING, THE FOLLOWING SIGNIFICANT RESIDUAL RISKS SHOULD BE NOTED. FURTHER DETAILS ARE INCLUDED IN THE CDM DESIGN RISK MANAGEMENT REGISTER


CONSTRUCTION :
NOT APPLICABLE
MAINTENANCE, CLEANING AND OPERATION :
NOT APPLICABLE
DECOMMISSIONING OR DEMOLITION :
NOT APPLICABLE

P02	MA	DJ	VL	EB	12/03/2024	FOR INFORMATION
P01	MA	DB	VL	EB	26/10/2023	FOR INFORMATION
Rev	Drawn	Chkd	Rwd	Apprvd	Date	Description

Designed by: MA Date: MARCH 2024



Client Drawing No.	Revision
ENVMSE500260-CBI-ZZ-3ZZ-DR-EN-00140	P02



Registered Office: Spring Lodge, 172 Chester Road, Helsby, Cheshire, WA6 0AR UK
Registered in England & Wales No: 03163649

Project:

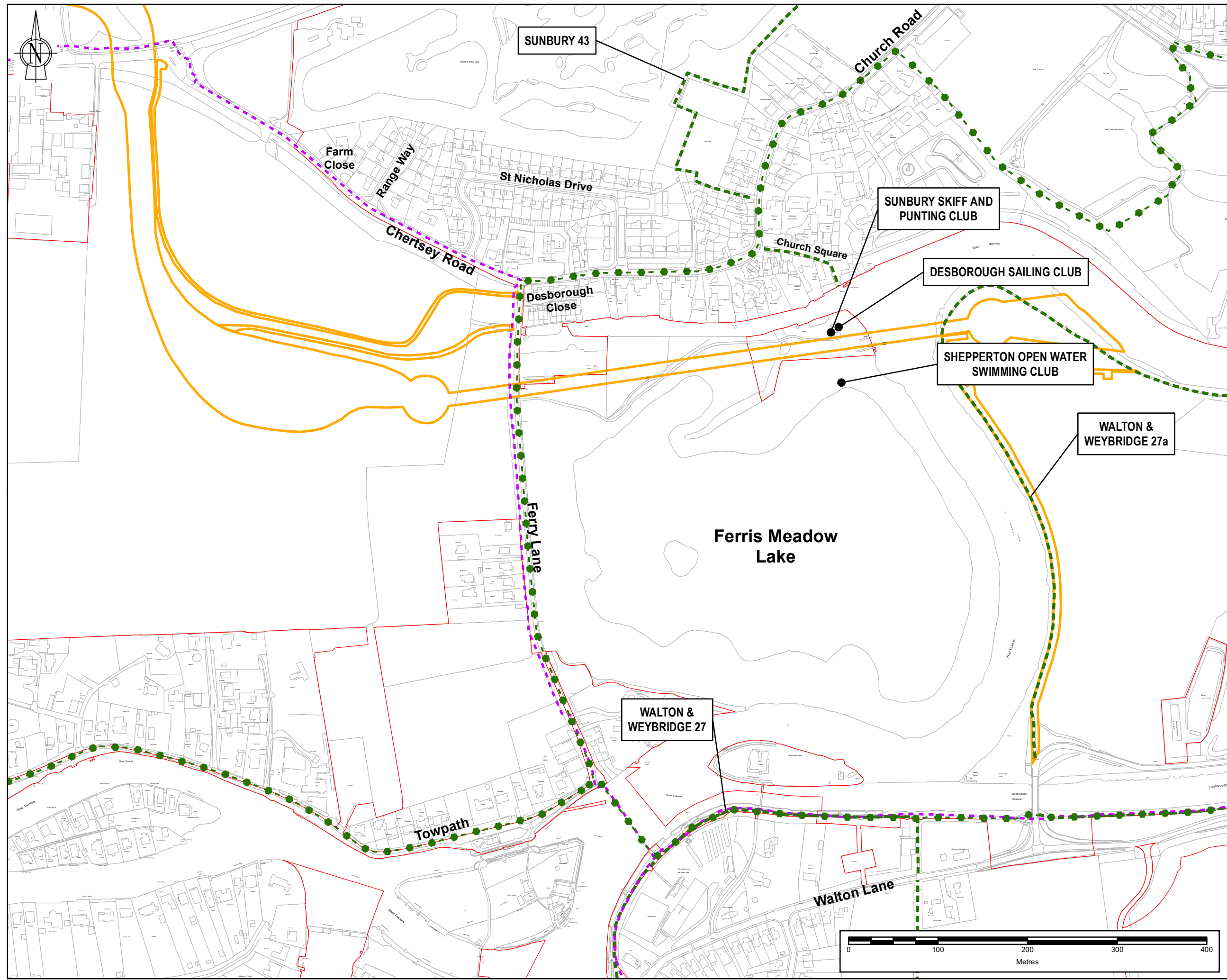
RIVER THAMES SCHEME (RTS)

Drawing title:
FERRIS MEADOW FLOOD CHANNEL
OPTIONS - SOCIO-ECONOMICS AND RECREATION
SHEET 4 OF 9

Drawing scale:	1:4,000	Sheet size:	A3
Drawing no.	ENVMSE500260-CBI-ZZ-3ZZ-DR-EN-00140	Revision	P02

PROJECTS\02121\RTS\ WORKSPACE\02_ISSUE_MAPS\ENVS00260-CBI-ZZ-3ZZ-DR-EN-00140.MXD ADA106093 12/03/2024

© Copyright Binnies UK Limited, 2024



Note: The limits, including the height and depth of the Works, shown in this drawing are for information only and do not constitute a guarantee of the accuracy of the data. The limits are shown in red on the map.

REPRODUCED BY PERMISSION OF ORDNANCE SURVEY ON BEHALF OF HMSO.
© CROWN COPYRIGHT AND DATABASE RIGHTS [2024]
OS [100026380]

- Legend**
- PROJECT BOUNDARY FOR STATUTORY CONSULTATION
 - OPTION 5: UNDERGROUND ENGINEERED SOLUTION
 - PUBLIC RIGHTS OF WAY
 - THAMES PATH NATIONAL TRAIL
 - NATIONAL CYCLE ROUTE 4



SAFETY, HEALTH AND ENVIRONMENTAL INFORMATION

IN ADDITION TO THE HAZARDS OR RISKS NORMALLY ASSOCIATED WITH THE TYPES OF WORK DETAILED ON THIS DRAWING, THE FOLLOWING SIGNIFICANT RESIDUAL RISKS SHOULD BE NOTED. FURTHER DETAILS ARE INCLUDED IN THE CDM DESIGN RISK MANAGEMENT REGISTER

CONSTRUCTION :

NOT APPLICABLE

MAINTENANCE, CLEANING AND OPERATION :

NOT APPLICABLE

DECOMMISSIONING OR DEMOLITION :

NOT APPLICABLE

P02	MA	DJ	VL	EB	12/03/2024	FOR INFORMATION
P01	MA	DB	VL	EB	26/10/2023	FOR INFORMATION
Rev	Drawn	Chkd	Rwd	Apprvd	Date	Description

Designed by: MA Date: MARCH 2024

Client



Client Drawing No.	Revision
ENVIMSE00260-CBI-ZZ-3ZZ-DR-EN-00140	P02



Registered Office: Spring Lodge, 172 Chester Road, Helsby, Cheshire, WA6 0AR UK
Registered in England & Wales No: 03163649

Project:

RIVER THAMES SCHEME (RTS)

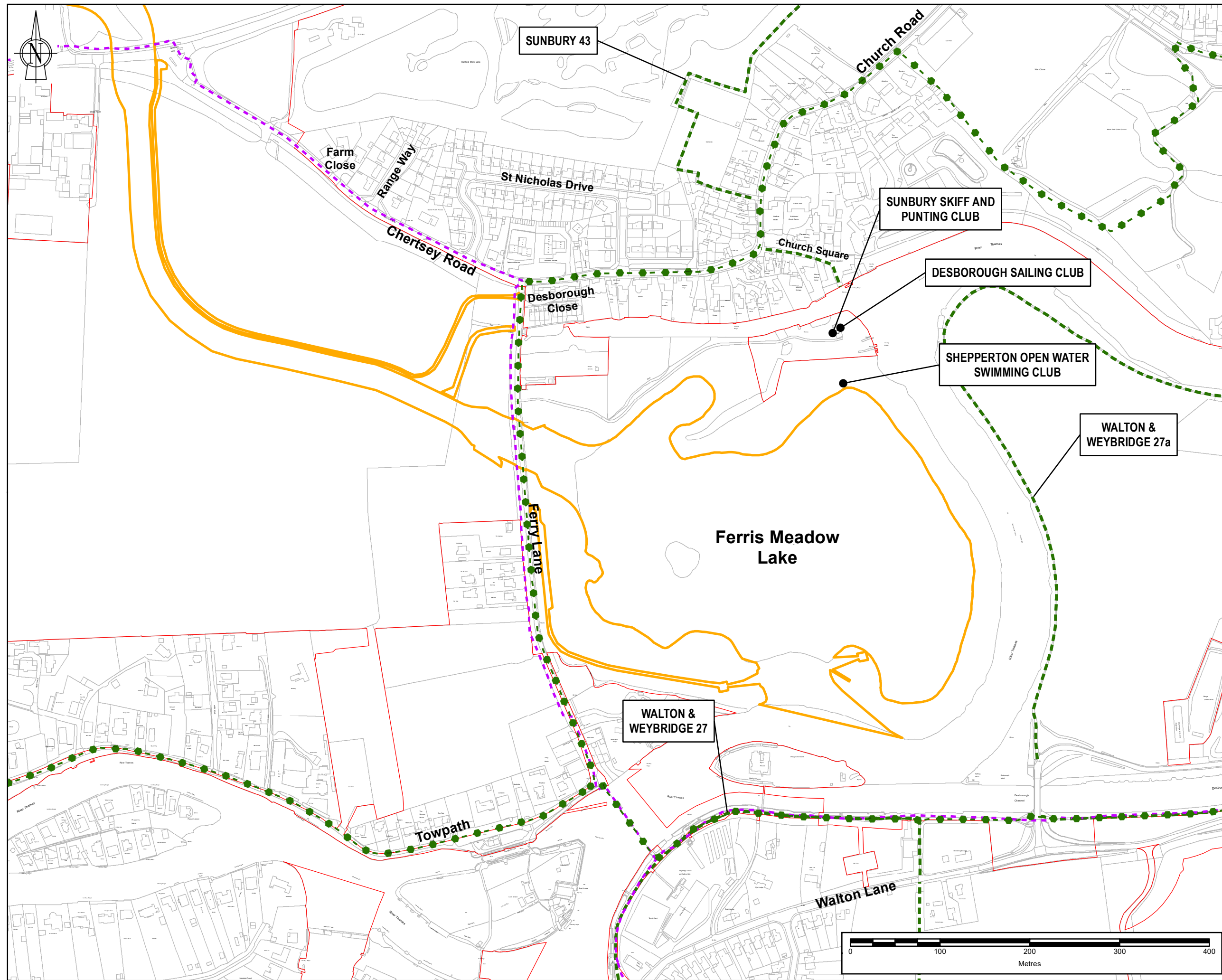
Drawing title:
FERRIS MEADOW FLOOD CHANNEL
OPTIONS - SOCIO-ECONOMICS AND RECREATION
SHEET 5 OF 9

Drawing scale: 1:4,000 Sheet size: A3

Drawing no.	Revision
ENVIMSE00260-CBI-ZZ-3ZZ-DR-EN-00140	P02

R:\PROJECTS\402121\RTS9 - WORKSPACE\S2_ISSUE_Maps\ENVMSE500260-CBI-ZZ-3ZZ-DR-EN-00140.MXD ADA106093 12/03/2024

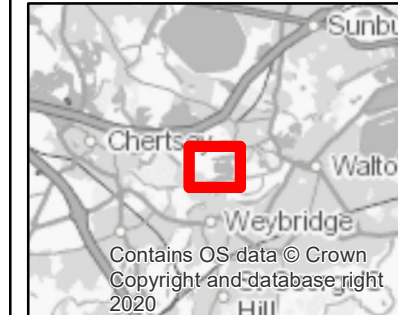
© Copyright Binnies UK Limited, 2024



Note: The limits, including the height and depths of the Works, shown in this drawing are for information only and do not constitute a guarantee of the accuracy of the data. The limits are shown in red on the map.

REPRODUCED BY PERMISSION OF ORDNANCE SURVEY ON BEHALF OF HMSO.
© CROWN COPYRIGHT AND DATABASE RIGHTS [2024]
OS [100026380]

- Legend**
- PROJECT BOUNDARY FOR STATUTORY CONSULTATION
 - OPTION 6A: FLOOD RELIEF CHANNEL VIA THE LAKE WITH AUGMENTED FLOW TO 'THE CHAP'
 - PUBLIC RIGHTS OF WAY
 - THAMES PATH NATIONAL TRAIL
 - NATIONAL CYCLE ROUTE 4



SAFETY, HEALTH AND ENVIRONMENTAL INFORMATION

IN ADDITION TO THE HAZARDS OR RISKS NORMALLY ASSOCIATED WITH THE TYPES OF WORK DETAILED ON THIS DRAWING, THE FOLLOWING SIGNIFICANT RESIDUAL RISKS SHOULD BE NOTED. FURTHER DETAILS ARE INCLUDED IN THE CDM DESIGN RISK MANAGEMENT REGISTER

CONSTRUCTION :

NOT APPLICABLE

MAINTENANCE, CLEANING AND OPERATION :

NOT APPLICABLE

DECOMMISSIONING OR DEMOLITION :

NOT APPLICABLE

P02	MA	DJ	VL	EB	12/03/2024	FOR INFORMATION
P01	MA	DB	VL	EB	26/10/2023	FOR INFORMATION
Rev	Drawn	Chkd	Rwd	Apprvd	Date	Description

Designed by: MA Date: MARCH 2024

Client



Client Drawing No.	Revision
ENVMSE500260-CBI-ZZ-3ZZ-DR-EN-00140	P02



Registered Office: Spring Lodge, 172 Chester Road, Helsby, Cheshire, WA6 0AR UK
Registered in England & Wales No: 03163649

Project:

RIVER THAMES SCHEME (RTS)

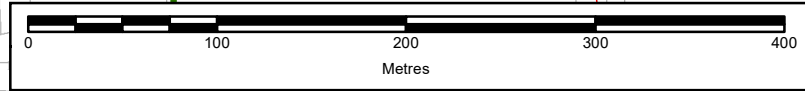
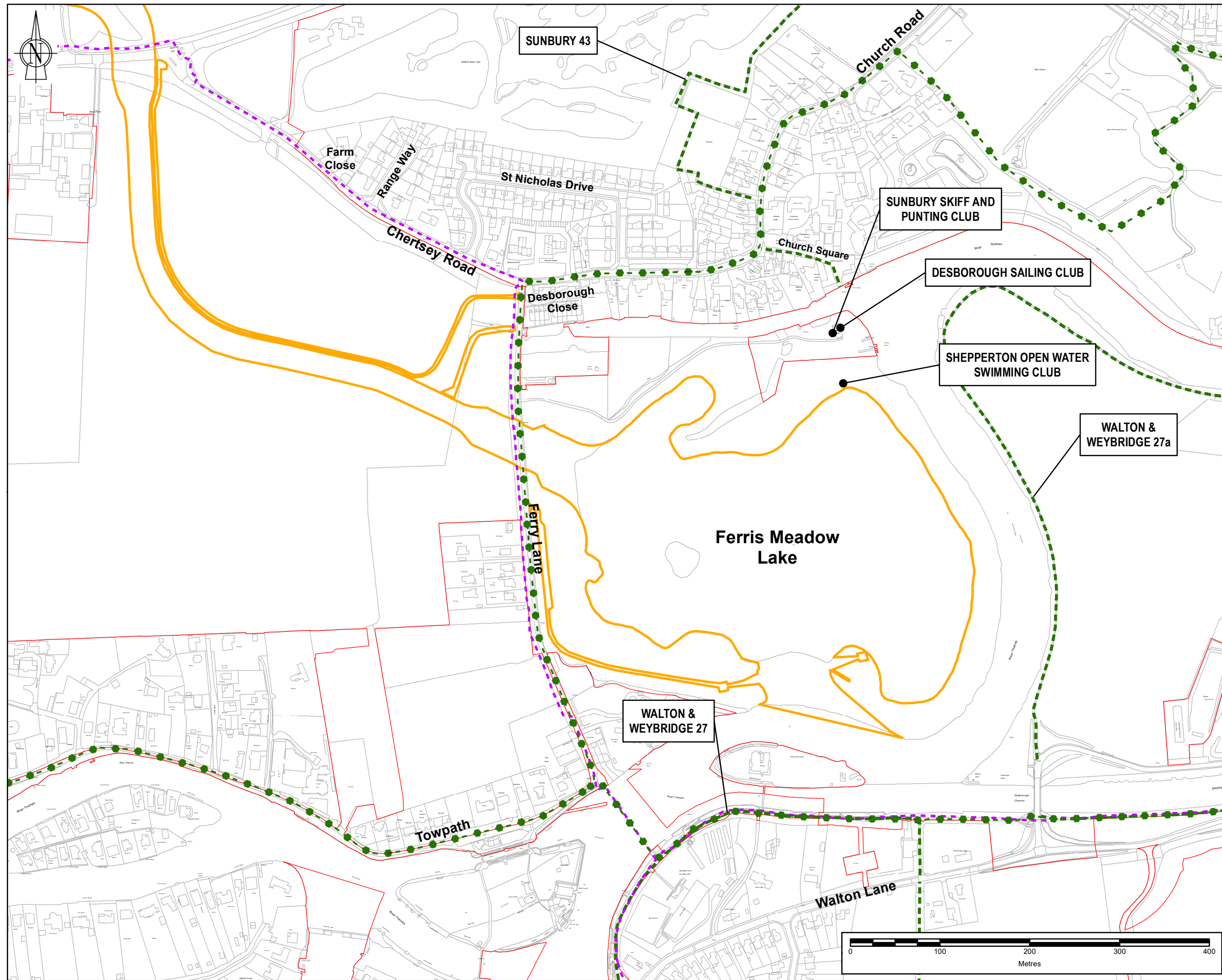
Drawing title:
FERRIS MEADOW FLOOD CHANNEL
OPTIONS - SOCIO-ECONOMICS AND RECREATION
SHEET 6 OF 9

Drawing scale: 1:4,000 Sheet size: A3

Drawing no.	Revision
ENVMSE500260-CBI-ZZ-3ZZ-DR-EN-00140	P02

PROJECTS\02121L RTS\ WORKSPACE\02121L RTS\ ISSUES\MAINS\ENVS00260-CBI-ZZ-3ZZ-DR-EN-00140.MXD ADA106993 12/03/2024

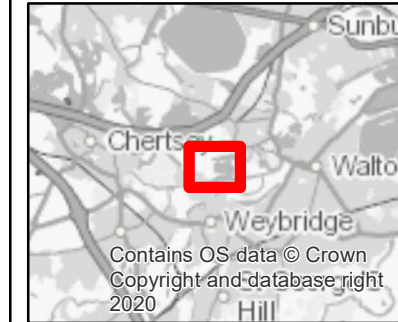
© Copyright Binnies UK Limited, 2024



Note: The limits, including the height and depth of the Works, shown in this drawing are for information only and do not constitute a guarantee of the accuracy of the information. The limits are shown in red on the map. The limits are shown in red on the map. The limits are shown in red on the map.

REPRODUCED BY PERMISSION OF ORDNANCE SURVEY ON BEHALF OF HMSO.
© CROWN COPYRIGHT AND DATABASE RIGHTS [2024]
OS [100026380]

- Legend**
- PROJECT BOUNDARY FOR STATUTORY CONSULTATION
 - OPTION 6B: FLOOD RELIEF CHANNEL VIA THE LAKE WITH AUGMENTED FLOW TO 'THE CHAP' AND ADDITIONAL CONTROL STRUCTURE
 - PUBLIC RIGHTS OF WAY
 - THAMES PATH NATIONAL TRAIL
 - NATIONAL CYCLE ROUTE 4



SAFETY, HEALTH AND ENVIRONMENTAL INFORMATION						
IN ADDITION TO THE HAZARDS OR RISKS NORMALLY ASSOCIATED WITH THE TYPES OF WORK DETAILED ON THIS DRAWING, THE FOLLOWING SIGNIFICANT RESIDUAL RISKS SHOULD BE NOTED. FURTHER DETAILS ARE INCLUDED IN THE CDM DESIGN RISK MANAGEMENT REGISTER						
CONSTRUCTION :						
NOT APPLICABLE						
MAINTENANCE, CLEANING AND OPERATION :						
NOT APPLICABLE						
DECOMMISSIONING OR DEMOLITION :						
NOT APPLICABLE						

P02	MA	DJ	VL	EB	12/03/2024	FOR INFORMATION
P01	MA	DB	VL	EB	26/10/2023	FOR INFORMATION
Rev	Drawn	Chkd	Rvwd	Apprvd	Date	Description

Designed by: MA Date: MARCH 2024

Client



Client Drawing No.	Revision
ENVIMSE00260-CBI-ZZ-3ZZ-DR-EN-00140	P02



Registered Office: Spring Lodge, 172 Chester Road, Helsby, Cheshire, WA6 0AR UK
Registered in England & Wales No: 03163649

Project:

RIVER THAMES SCHEME (RTS)

Drawing title:

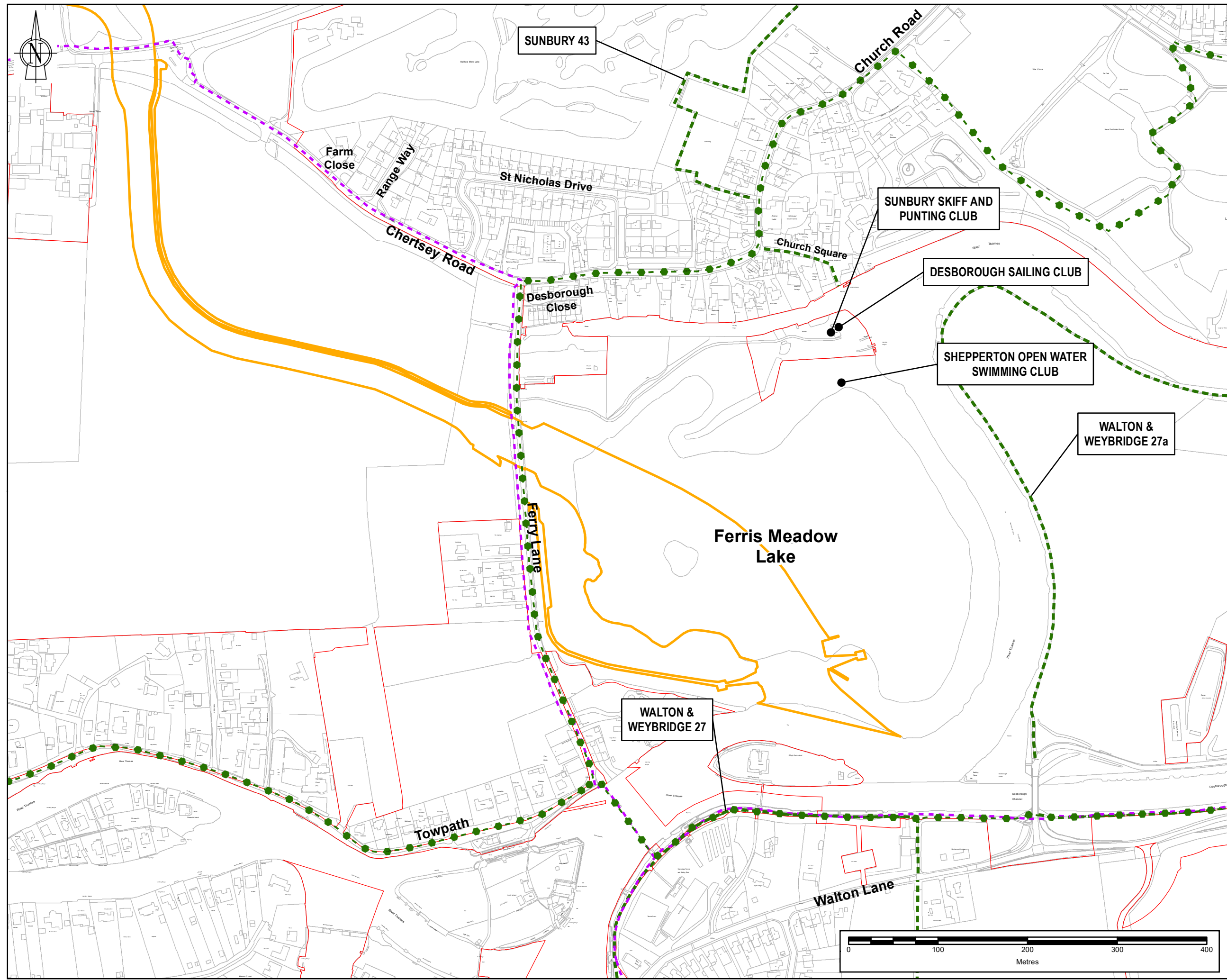
FERRIS MEADOW FLOOD CHANNEL
OPTIONS - SOCIO-ECONOMICS AND RECREATION
SHEET 7 OF 9

Drawing scale: 1:4,000 Sheet size: A3

Drawing no. ENVIMSE00260-CBI-ZZ-3ZZ-DR-EN-00140 Revision P02

R:\PROJECTS\402121\RTS9 - WORKSPACE\S2_ISSUE_Maps\ENVMSE00260-CBI-ZZ-3ZZ-DR-EN-00140.MXD ADA106093 12/03/2024

© Copyright Binnies UK Limited, 2024



Note: The limits, including the height and depths of the Works, shown in this drawing are for information only and do not constitute a guarantee of accuracy. The limits are shown as a guide only and should not be used for any other purpose.
REPRODUCED BY PERMISSION OF ORDNANCE SURVEY ON BEHALF OF HMSO.
© CROWN COPYRIGHT AND DATABASE RIGHTS [2024]
OS [100026380]

- Legend**
- PROJECT BOUNDARY FOR STATUTORY CONSULTATION
 - OPTION 7: DIVISION OF THE LAKE
 - PUBLIC RIGHTS OF WAY
 - THAMES PATH NATIONAL TRAIL
 - NATIONAL CYCLE ROUTE 4



SAFETY, HEALTH AND ENVIRONMENTAL INFORMATION

IN ADDITION TO THE HAZARDS OR RISKS NORMALLY ASSOCIATED WITH THE TYPES OF WORK DETAILED ON THIS DRAWING, THE FOLLOWING SIGNIFICANT RESIDUAL RISKS SHOULD BE NOTED. FURTHER DETAILS ARE INCLUDED IN THE CDM DESIGN RISK MANAGEMENT REGISTER

CONSTRUCTION :
NOT APPLICABLE
MAINTENANCE, CLEANING AND OPERATION :
NOT APPLICABLE
DECOMMISSIONING OR DEMOLITION :
NOT APPLICABLE


P02	MA	DJ	VL	EB	12/03/2024	FOR INFORMATION
P01	MA	DB	VL	EB	26/10/2023	FOR INFORMATION
Rev	Drawn	Chkd	Rwd	Apprvd	Date	Description

Designed by: MA Date: MARCH 2024

Client



Client Drawing No.	Revision
ENVMSE00260-CBI-ZZ-3ZZ-DR-EN-00140	P02



Registered Office: Spring Lodge, 172 Chester Road, Helsby, Cheshire, WA6 0AR UK
Registered in England & Wales No: 03163649

Project:

RIVER THAMES SCHEME (RTS)

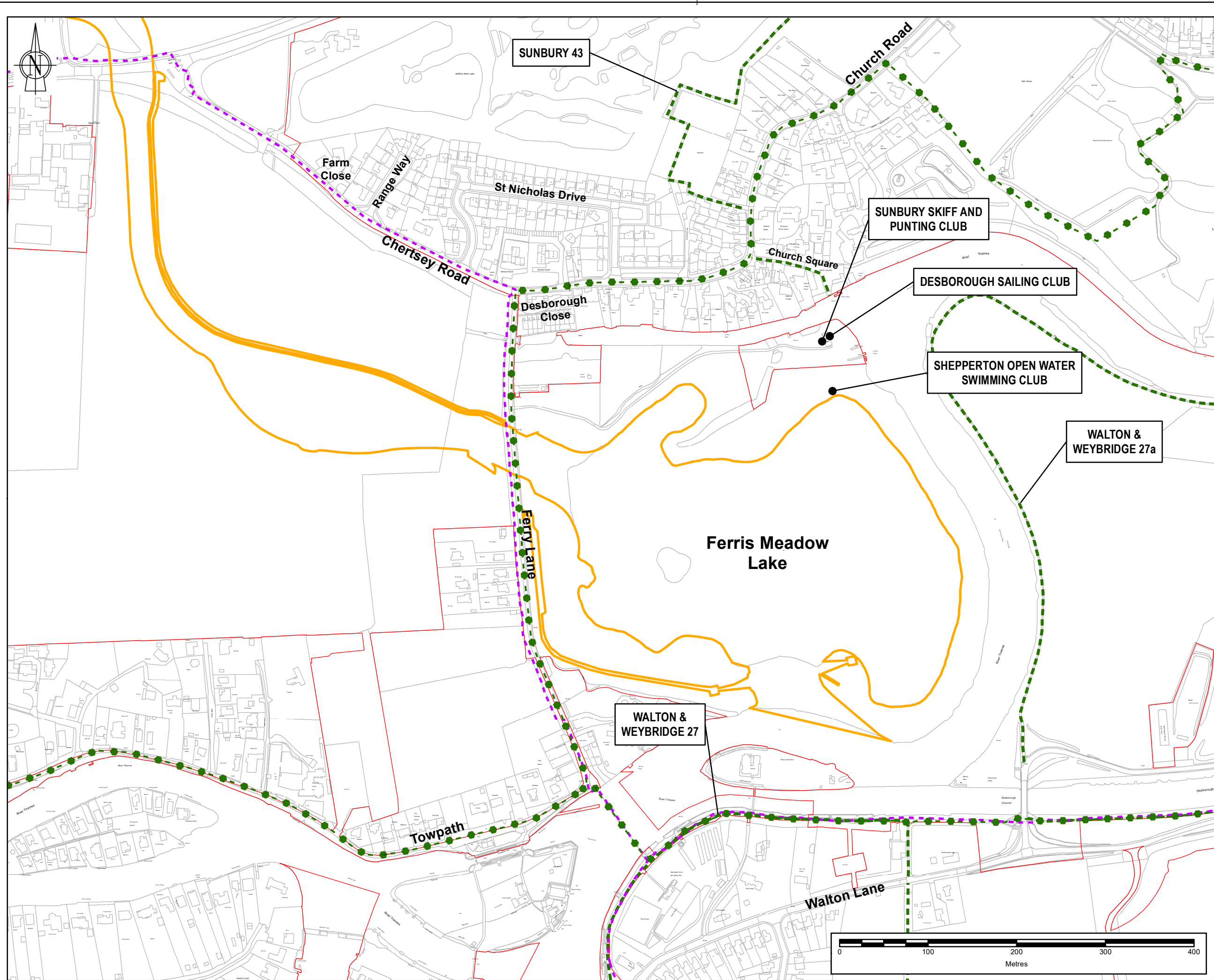
Drawing title:
FERRIS MEADOW FLOOD CHANNEL
OPTIONS - SOCIO-ECONOMICS AND RECREATION
SHEET 8 OF 9

Drawing scale: 1:4,000 Sheet size: A3

Drawing no.	Revision
ENVMSE00260-CBI-ZZ-3ZZ-DR-EN-00140	P02

PROJECTS\02121L RTS\ WORKSPACE\02121L RTS\ ISSUES\MAINS\ENVS00260-CBI-ZZ-3ZZ-DR-EN-00140.MXD ADA106093 12/03/2024

© Copyright Binnies UK Limited, 2024



Note: The limits, including the height and depth of the Works, shown in this drawing are for information only and do not constitute a guarantee of the accuracy of the data. The limits are shown in red on the map. The limits are shown in red on the map. The limits are shown in red on the map.

REPRODUCED BY PERMISSION OF ORDNANCE SURVEY ON BEHALF OF HMSO.
© CROWN COPYRIGHT AND DATABASE RIGHTS [2024]
OS [100026380]

- Legend**
- PROJECT BOUNDARY FOR STATUTORY CONSULTATION
 - OPTION 8: PERMANENT CONNECTION OF THE LAKE TO THE RIVER THAMES
 - PUBLIC RIGHTS OF WAY
 - THAMES PATH NATIONAL TRAIL
 - NATIONAL CYCLE ROUTE 4



SAFETY, HEALTH AND ENVIRONMENTAL INFORMATION

IN ADDITION TO THE HAZARDS OR RISKS NORMALLY ASSOCIATED WITH THE TYPES OF WORK DETAILED ON THIS DRAWING, THE FOLLOWING SIGNIFICANT RESIDUAL RISKS SHOULD BE NOTED. FURTHER DETAILS ARE INCLUDED IN THE CDM DESIGN RISK MANAGEMENT REGISTER

CONSTRUCTION :

NOT APPLICABLE

MAINTENANCE, CLEANING AND OPERATION :

NOT APPLICABLE

DECOMMISSIONING OR DEMOLITION :

NOT APPLICABLE


P02	MA	DJ	VL	EB	12/03/2024	FOR INFORMATION
P01	MA	DB	VL	EB	26/10/2023	FOR INFORMATION
Rev	Drawn	Chkd	Rvwd	Apprvd	Date	Description

Designed by: MA Date: MARCH 2024

Client



Client Drawing No.	Revision
ENVIMSE00260-CBI-ZZ-3ZZ-DR-EN-00140	P02



Registered Office: Spring Lodge, 172 Chester Road, Helsby, Cheshire, WA6 0AR UK
Registered in England & Wales No: 03163649

Project:

RIVER THAMES SCHEME (RTS)

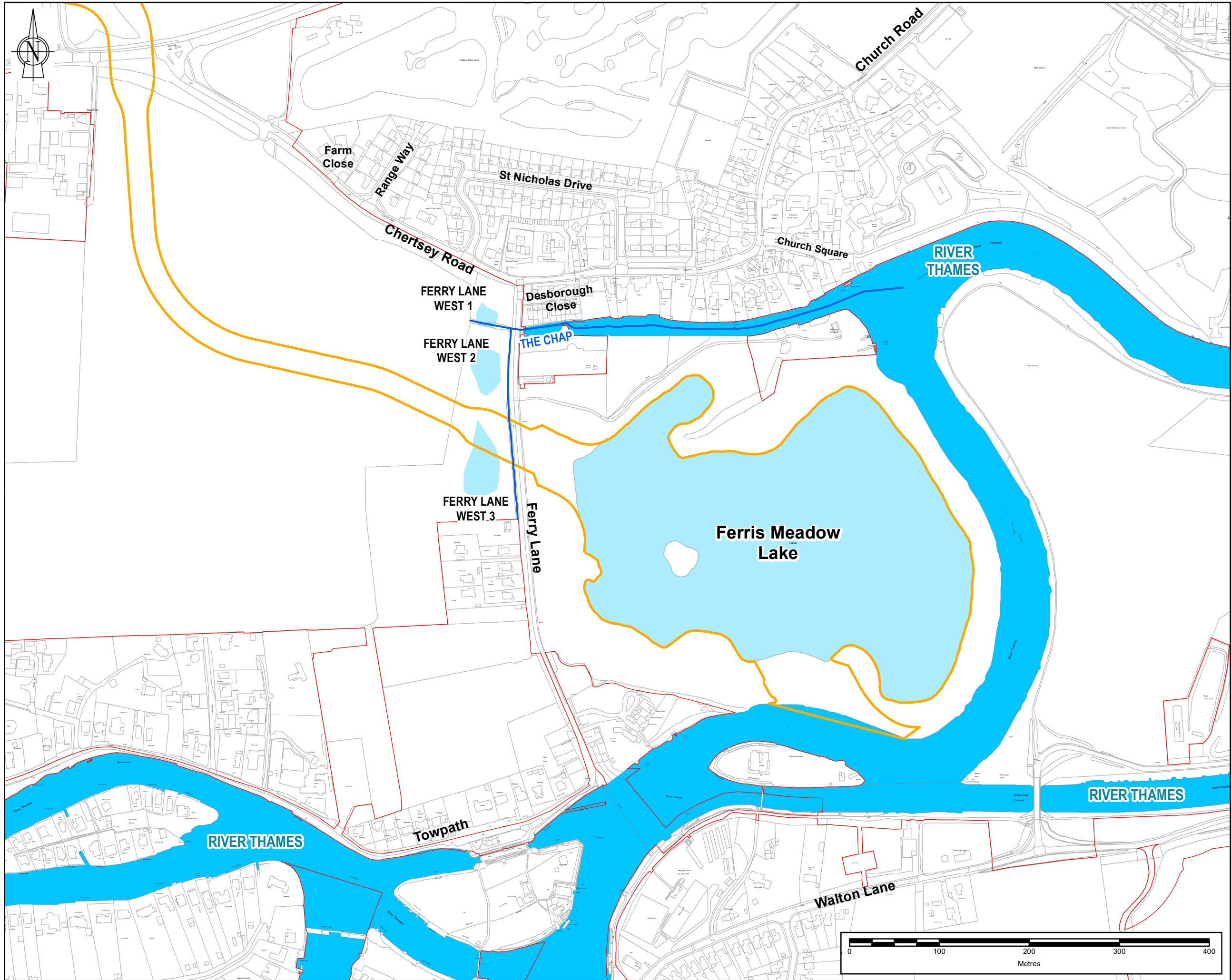
Drawing title:

FERRIS MEADOW FLOOD CHANNEL
OPTIONS - SOCIO-ECONOMICS AND RECREATION
SHEET 9 OF 9

Drawing scale: 1:4,000 Sheet size: A3

Drawing no. ENVIMSE00260-CBI-ZZ-3ZZ-DR-EN-00140 Revision P02

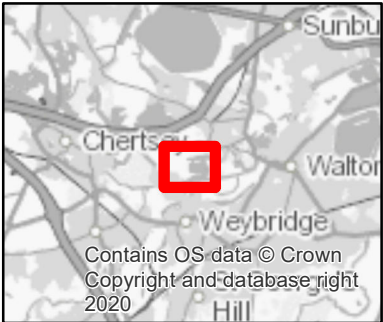
REPRODUCTION OF THIS DRAWING FOR ANY PURPOSES WITHOUT THE WRITTEN PERMISSION OF BINNIES IS STRICTLY PROHIBITED. ANY UNAUTHORIZED REPRODUCTION IS A BREACH OF THE COPYRIGHT ACT 1988 AND MAY BE A CRIME UNDER THE COPYRIGHT ACT 1988.



Note: The limits, including the height and depth of the Works, shown in this drawing are for information only and do not constitute a guarantee of the accuracy of the data. The limits are shown as a guide only and are not to be used for any other purpose. The limits are shown as a guide only and are not to be used for any other purpose.

REPRODUCED BY PERMISSION OF ORDNANCE SURVEY ON BEHALF OF HMSO.
© CROWN COPYRIGHT AND DATABASE RIGHTS [2024]
OS [100026380]

- Legend**
- PROJECT BOUNDARY FOR STATUTORY CONSULTATION
 - OPTION 1: FLOOD RELIEF CHANNEL VIA THE LAKE (CURRENT DESIGN)
 - RIVER THAMES
 - LAKES
 - THE CHAP



SAFETY, HEALTH AND ENVIRONMENTAL INFORMATION	
IN ADDITION TO THE HAZARDS OR RISKS NORMALLY ASSOCIATED WITH THE TYPES OF WORK DETAILED ON THIS DRAWING, THE FOLLOWING SIGNIFICANT RESIDUAL RISKS SHOULD BE NOTED. FURTHER DETAILS ARE INCLUDED IN THE CDM DESIGN RISK MANAGEMENT REGISTER	
CONSTRUCTION :	
NOT APPLICABLE	
MAINTENANCE, CLEANING AND OPERATION :	
NOT APPLICABLE	
DECOMMISSIONING OR DEMOLITION :	
NOT APPLICABLE	

Rev	Drawn	Chkd	Rvwd	Apprvd	Date	Description
P02	MA	DJ	VL	EB	12/03/2024	FOR INFORMATION
P01	MA	DB	VL	EB	26/10/2023	FOR INFORMATION

Designed by: MA Date: MARCH 2024



Client Drawing No.	Revision
ENVIMSE500260-CBI-ZZ-3ZZ-DR-EN-00141	P02



Registered Office: Spring Lodge, 172 Chester Road, Helsby, Cheshire, WA6 6AR UK
Registered in England & Wales No: 03163649

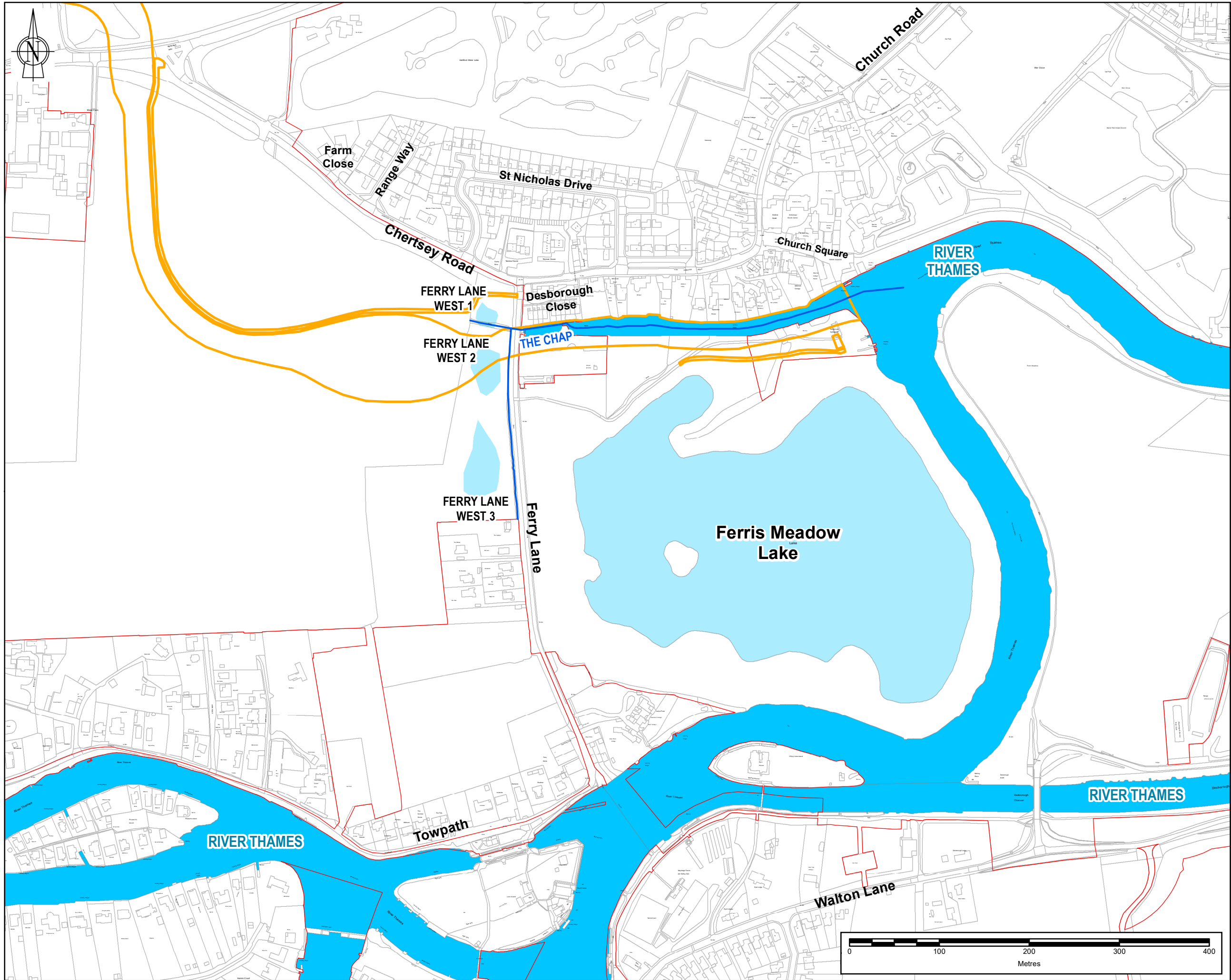
Project: RIVER THAMES SCHEME (RTS)

Drawing title: FERRIS MEADOW FLOOD CHANNEL OPTIONS - WATER ENVIRONMENT SHEET 1 OF 9

Drawing scale:	Sheet size:
1:4,000	A3
Drawing no.	Revision
ENVIMSE500260-CBI-ZZ-3ZZ-DR-EN-00141	P02

REPRODUCTION OF THIS DRAWING FOR ANY PURPOSES WITHOUT THE WRITTEN PERMISSION OF BINNIES IS STRICTLY PROHIBITED. ANY UNAUTHORIZED REPRODUCTION IS A BREACH OF THE COPYRIGHT ACT 1988 AND WILL BE PROSECUTED TO THE FULL EXTENT OF THE LAW.

© Copyright Binnies UK Limited. 2024

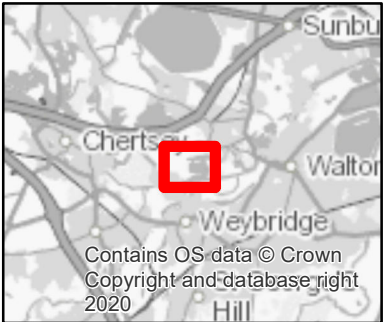


Note: The limits, including the height and depth of the Works, shown in this drawing are for information only and do not constitute a guarantee of the accuracy of the information. The limits are shown in red on the map.

REPRODUCED BY PERMISSION OF ORDNANCE SURVEY ON BEHALF OF HMSO.
© CROWN COPYRIGHT AND DATABASE RIGHTS [2024]
OS [100026380]

Legend

- PROJECT BOUNDARY FOR STATUTORY CONSULTATION
- OPTION 2: FLOOD RELIEF CHANNEL VIA 'THE CHAP'
- RIVER THAMES
- LAKES
- THE CHAP




SAFETY, HEALTH AND ENVIRONMENTAL INFORMATION					
IN ADDITION TO THE HAZARDS OR RISKS NORMALLY ASSOCIATED WITH THE TYPES OF WORK DETAILED ON THIS DRAWING, THE FOLLOWING SIGNIFICANT RESIDUAL RISKS SHOULD BE NOTED. FURTHER DETAILS ARE INCLUDED IN THE CDM DESIGN RISK MANAGEMENT REGISTER					
CONSTRUCTION :					
NOT APPLICABLE					
MAINTENANCE, CLEANING AND OPERATION :					
NOT APPLICABLE					
DECOMMISSIONING OR DEMOLITION :					
NOT APPLICABLE					

Rev	Drawn	Chkd	Rvwd	Apprvd	Date	Description
P02	MA	DJ	VL	EB	12/03/2024	FOR INFORMATION
P01	MA	DB	VL	EB	26/10/2023	FOR INFORMATION

Designed by: MA Date: MARCH 2024



Client Drawing No.	Revision
ENVIMSE500260-CBI-ZZ-3ZZ-DR-EN-00141	P02



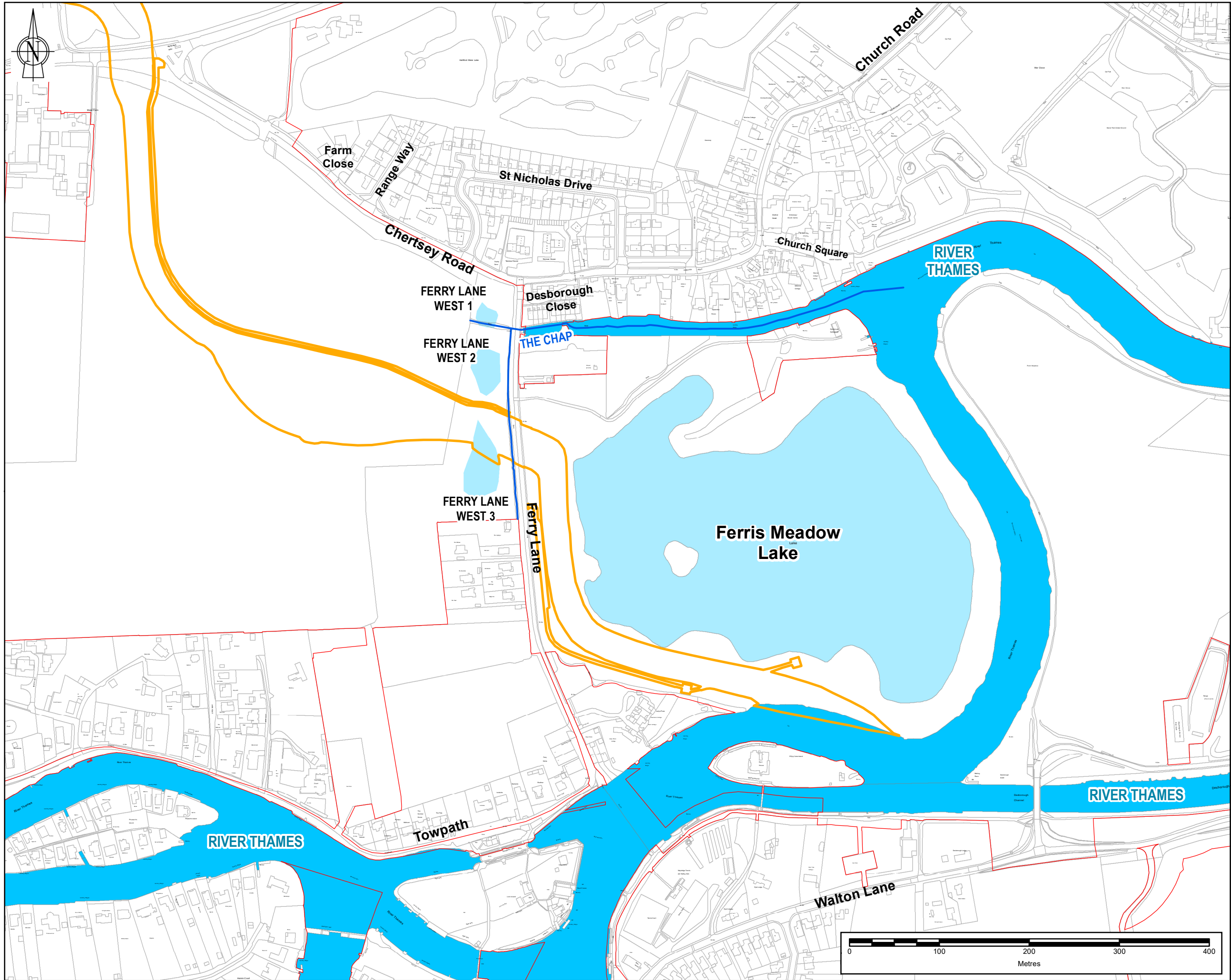
Project: RIVER THAMES SCHEME (RTS)

Drawing title: FERRIS MEADOW FLOOD CHANNEL OPTIONS - WATER ENVIRONMENT SHEET 2 OF 9

Drawing scale:	Sheet size:
1:4,000	A3
Drawing no.	Revision
ENVIMSE500260-CBI-ZZ-3ZZ-DR-EN-00141	P02

REPRODUCTION OF THIS DRAWING FOR ANY PURPOSES WITHOUT THE WRITTEN PERMISSION OF WSP OR BINNIES IS STRICTLY PROHIBITED. ANY UNAUTHORIZED REPRODUCTION OR USE OF THIS DRAWING IS A BREACH OF THE COPYRIGHT AND DATABASE RIGHTS OF WSP OR BINNIES.

© Copyright Binnies UK Limited. 2024

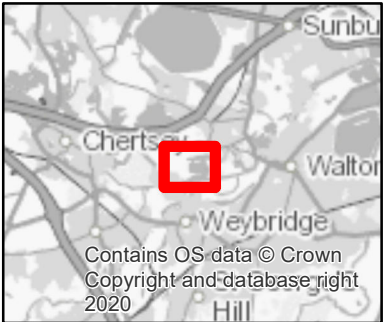


Note: The limits, including the height and depth of the Works, shown in this drawing are for information only and do not constitute a guarantee of the accuracy of the data. The limits are shown in red on the map.

REPRODUCED BY PERMISSION OF ORDNANCE SURVEY ON BEHALF OF HMSO.
© CROWN COPYRIGHT AND DATABASE RIGHTS [2024]
OS [100026380]

Legend

- PROJECT BOUNDARY FOR STATUTORY CONSULTATION
- OPTION 3: FLOOD RELIEF CHANNEL WEST OF THE LAKE
- RIVER THAMES
- LAKES
- THE CHAP



SAFETY, HEALTH AND ENVIRONMENTAL INFORMATION	
IN ADDITION TO THE HAZARDS OR RISKS NORMALLY ASSOCIATED WITH THE TYPES OF WORK DETAILED ON THIS DRAWING, THE FOLLOWING SIGNIFICANT RESIDUAL RISKS SHOULD BE NOTED. FURTHER DETAILS ARE INCLUDED IN THE CDM DESIGN RISK MANAGEMENT REGISTER	
CONSTRUCTION :	
NOT APPLICABLE	
MAINTENANCE, CLEANING AND OPERATION :	
NOT APPLICABLE	
DECOMMISSIONING OR DEMOLITION :	
NOT APPLICABLE	

Rev	Drawn	Chkd	Rvwd	Apprvd	Date	Description
P02	MA	DJ	VL	EB	12/03/2024	FOR INFORMATION
P01	MA	DB	VL	EB	26/10/2023	FOR INFORMATION

Designed by: MA Date: MARCH 2024



Client Drawing No.	Revision
ENVIMSE500260-CBI-ZZ-3ZZ-DR-EN-00141	P02



Registered Office: Spring Lodge, 172 Chester Road, Helsby, Cheshire, WA6 6AR UK
Registered in England & Wales No: 03163649

Project:
RIVER THAMES SCHEME (RTS)

Drawing title:
FERRIS MEADOW FLOOD CHANNEL
OPTIONS - WATER ENVIRONMENT
SHEET 3 OF 9

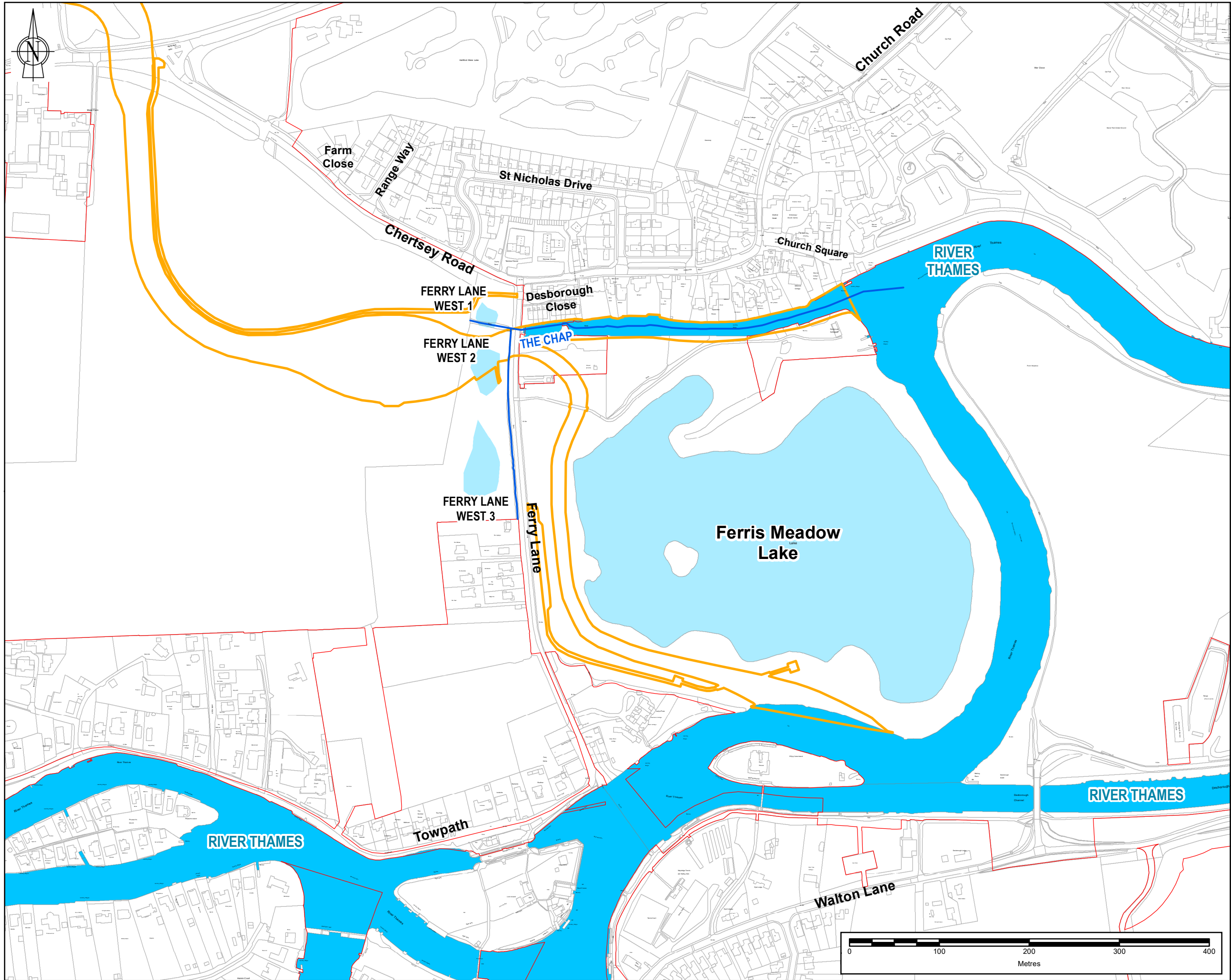
Drawing scale: 1:4,000 Sheet size: A3

Drawing no.
ENVIMSE500260-CBI-ZZ-3ZZ-DR-EN-00141

Revision
P02

REPRODUCTION OF THIS DRAWING FOR ANY PURPOSES WITHOUT THE WRITTEN PERMISSION OF BINNIES IS STRICTLY PROHIBITED. ANY UNAUTHORIZED REPRODUCTION IS A BREACH OF THE COPYRIGHT ACT 1988 AND MAY BE A CRIMINAL OFFENCE UNDER THE COPYRIGHT ACT 1988.

© Copyright Binnies UK Limited. 2024

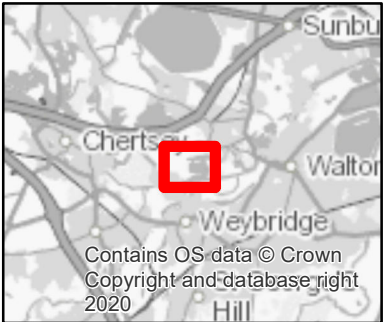


Note: The limits, including the height and depth of the Works, shown in this drawing are for information only and do not constitute a guarantee of the accuracy of the data. The limits are shown as a guide only and are not to be used for any other purpose. The limits are shown as a guide only and are not to be used for any other purpose.

REPRODUCED BY PERMISSION OF ORDNANCE SURVEY ON BEHALF OF HMSO.
© CROWN COPYRIGHT AND DATABASE RIGHTS [2024]
OS [100026380]

Legend

- PROJECT BOUNDARY FOR STATUTORY CONSULTATION
- OPTION 4: FLOOD RELIEF VIA BOTH 'THE CHAP' AND WEST OF THE LAKE
- RIVER THAMES
- LAKES
- THE CHAP



SAFETY, HEALTH AND ENVIRONMENTAL INFORMATION						
IN ADDITION TO THE HAZARDS OR RISKS NORMALLY ASSOCIATED WITH THE TYPES OF WORK DETAILED ON THIS DRAWING, THE FOLLOWING SIGNIFICANT RESIDUAL RISKS SHOULD BE NOTED. FURTHER DETAILS ARE INCLUDED IN THE CDM DESIGN RISK MANAGEMENT REGISTER						
CONSTRUCTION :						
NOT APPLICABLE						
MAINTENANCE, CLEANING AND OPERATION :						
NOT APPLICABLE						
DECOMMISSIONING OR DEMOLITION :						
NOT APPLICABLE						

P02	MA	DJ	VL	EB	12/03/2024	FOR INFORMATION
P01	MA	DB	VL	EB	26/10/2023	FOR INFORMATION
Rev	Drawn	Chkd	Rvwd	Apprvd	Date	Description

Designed by: MA Date: MARCH 2024



Client Drawing No.	Revision
ENVIMSE500260-CBI-ZZ-3ZZ-DR-EN-00141	P02



Registered Office: Spring Lodge, 172 Chester Road, Helsby, Cheshire, WA6 6AR UK
Registered in England & Wales No: 03163649

Project:

RIVER THAMES SCHEME (RTS)

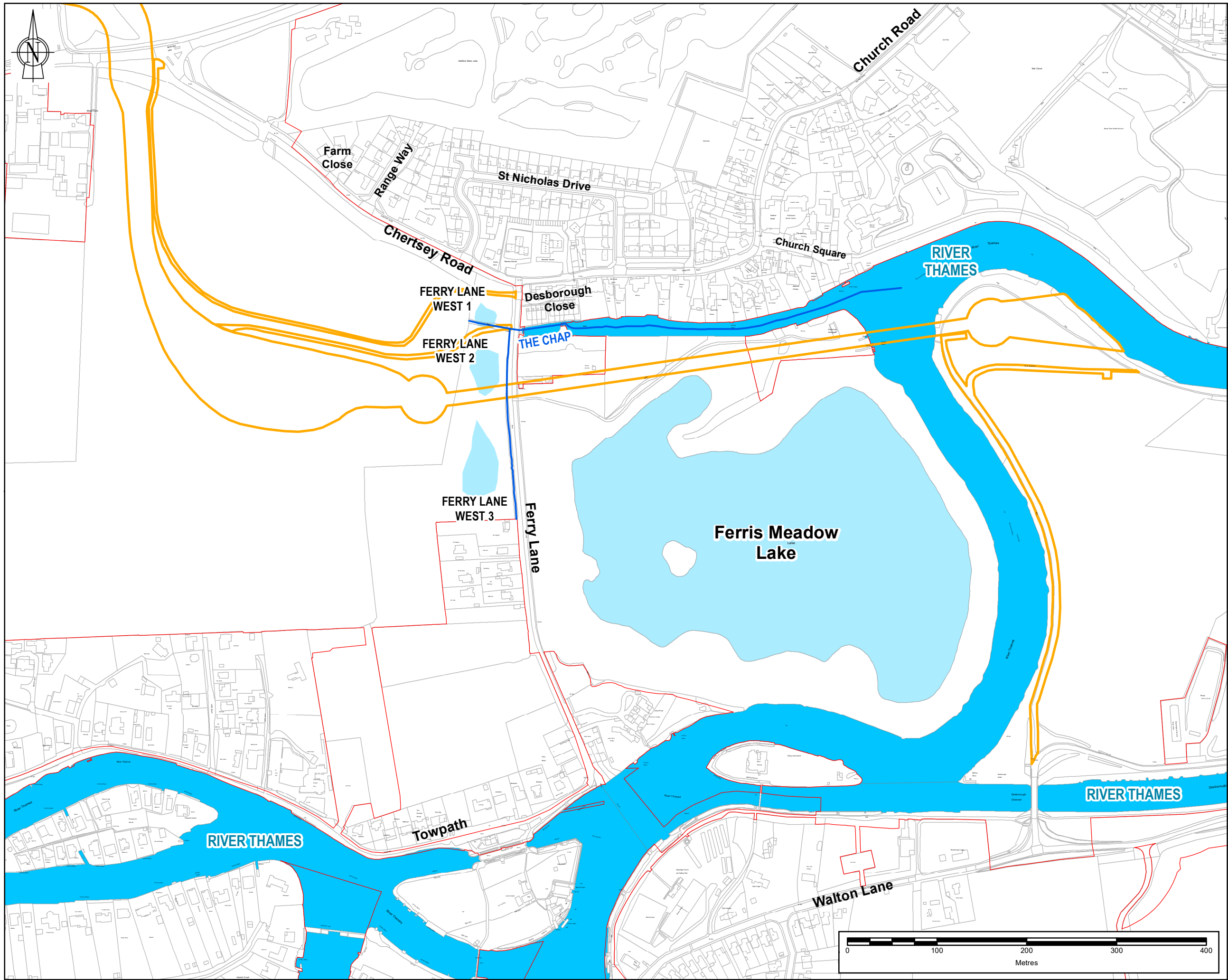
Drawing title:
FERRIS MEADOW FLOOD CHANNEL
OPTIONS - WATER ENVIRONMENT
SHEET 4 OF 9

Drawing scale: 1:4,000 Sheet size: A3

Drawing no. ENVIMSE500260-CBI-ZZ-3ZZ-DR-EN-00141 Revision P02

REPRODUCTION OF THIS DRAWING FOR ANY PURPOSES WITHOUT THE WRITTEN PERMISSION OF BINNIES IS STRICTLY PROHIBITED. ANY UNAUTHORIZED REPRODUCTION IS A BREACH OF THE COPYRIGHT ACT 1988 AND MAY BE A CRIME UNDER THE COPYRIGHT ACT 1988.

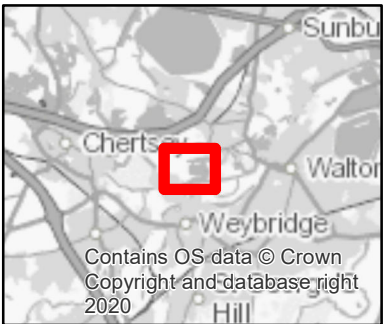
© Copyright Binnies UK Limited. 2024



Note: The limits, including the height and depth of the Works, shown in this drawing are for information only and do not constitute a guarantee of the accuracy of the data. The limits are shown in red on the map.

REPRODUCED BY PERMISSION OF ORDNANCE SURVEY ON BEHALF OF HMSO.
© CROWN COPYRIGHT AND DATABASE RIGHTS [2024]
OS [100026380]

- Legend**
- PROJECT BOUNDARY FOR STATUTORY CONSULTATION
 - OPTION 5: UNDERGROUND ENGINEERED SOLUTION
 - RIVER THAMES
 - LAKES
 - THE CHAP



SAFETY, HEALTH AND ENVIRONMENTAL INFORMATION						
IN ADDITION TO THE HAZARDS OR RISKS NORMALLY ASSOCIATED WITH THE TYPES OF WORK DETAILED ON THIS DRAWING, THE FOLLOWING SIGNIFICANT RESIDUAL RISKS SHOULD BE NOTED. FURTHER DETAILS ARE INCLUDED IN THE CDM DESIGN RISK MANAGEMENT REGISTER						
CONSTRUCTION :						
NOT APPLICABLE						
MAINTENANCE, CLEANING AND OPERATION :						
NOT APPLICABLE						
DECOMMISSIONING OR DEMOLITION :						
NOT APPLICABLE						

Rev	Drawn	Chkd	Rwd	Apprvd	Date	Description
P02	MA	DJ	VL	EB	12/03/2024	FOR INFORMATION
P01	MA	DB	VL	EB	26/10/2023	FOR INFORMATION

Designed by: MA Date: MARCH 2024



Client Drawing No.	Revision
ENVIMSE00260-CBI-ZZ-3ZZ-DR-EN-00141	P02



Registered Office: Spring Lodge, 172 Chester Road, Helsby, Cheshire, WA6 6AR UK
Registered in England & Wales No: 03163649

Project: RIVER THAMES SCHEME (RTS)

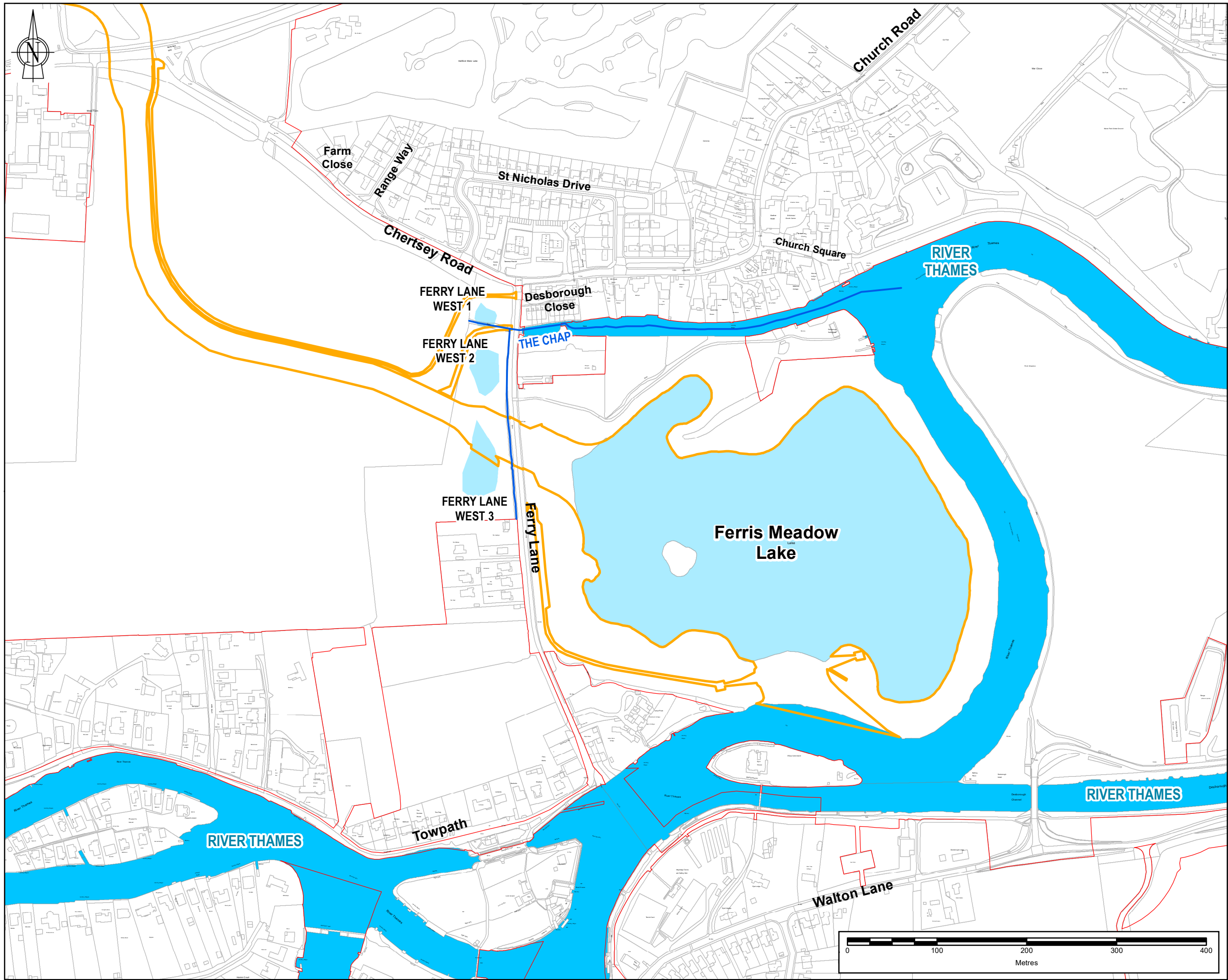
Drawing title:
FERRIS MEADOW FLOOD CHANNEL
OPTIONS - WATER ENVIRONMENT
SHEET 5 OF 9

Drawing scale: 1:4,000 Sheet size: A3

Drawing no. ENVIMSE00260-CBI-ZZ-3ZZ-DR-EN-00141 Revision P02

REPRODUCTION OF THIS DRAWING FOR ANY PURPOSES WITHOUT THE WRITTEN PERMISSION OF WSP OR BINNIES IS STRICTLY PROHIBITED. ANY UNAUTHORIZED REPRODUCTION IS A BREACH OF THE COPYRIGHT ACT 1988 AND MAY BE A CRIME UNDER THE COPYRIGHT ACT 1988.

© Copyright Binnies UK Limited. 2024

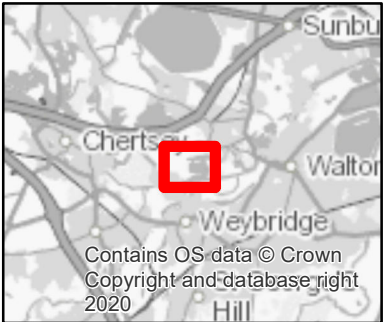


Note: The limits, including the height and depth of the Works, shown in this drawing are for information only and do not constitute a guarantee of the accuracy of the information. The limits are shown in red on the map.

REPRODUCED BY PERMISSION OF ORDNANCE SURVEY ON BEHALF OF HMSO.
© CROWN COPYRIGHT AND DATABASE RIGHTS [2024]
OS [100026380]

Legend

- PROJECT BOUNDARY FOR STATUTORY CONSULTATION
- OPTION 6A: FLOOD RELIEF CHANNEL VIA THE LAKE WITH AUGMENTED FLOW TO 'THE CHAP'
- RIVER THAMES
- LAKES
- THE CHAP



SAFETY, HEALTH AND ENVIRONMENTAL INFORMATION

IN ADDITION TO THE HAZARDS OR RISKS NORMALLY ASSOCIATED WITH THE TYPES OF WORK DETAILED ON THIS DRAWING, THE FOLLOWING SIGNIFICANT RESIDUAL RISKS SHOULD BE NOTED. FURTHER DETAILS ARE INCLUDED IN THE CDM DESIGN RISK MANAGEMENT REGISTER

CONSTRUCTION :
NOT APPLICABLE

MAINTENANCE, CLEANING AND OPERATION :
NOT APPLICABLE

DECOMMISSIONING OR DEMOLITION :
NOT APPLICABLE

Rev	Drawn	Chkd	Rvwd	Apprvd	Date	Description
P02	MA	DJ	VL	EB	12/03/2024	FOR INFORMATION
P01	MA	DB	VL	EB	26/10/2023	FOR INFORMATION

Designed by: MA Date: MARCH 2024

Client



Client Drawing No. ENVIMSE00260-CBI-ZZ-3ZZ-DR-EN-00141 Revision P02



Registered Office: Spring Lodge, 172 Chester Road, Helsby, Cheshire, WA6 6AR UK
Registered in England & Wales No: 03163649

Project:

RIVER THAMES SCHEME (RTS)

Drawing title:

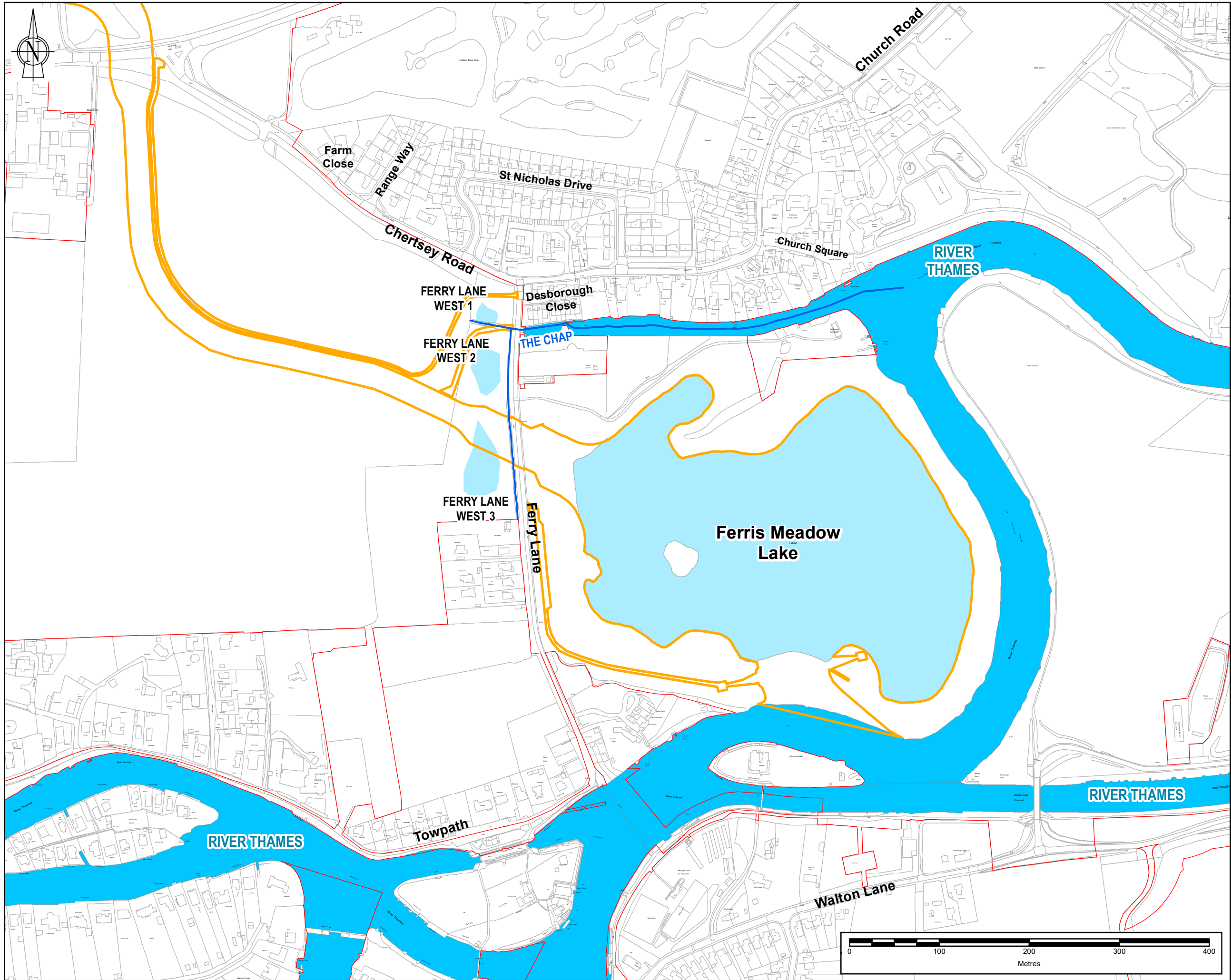
FERRIS MEADOW FLOOD CHANNEL
OPTIONS - WATER ENVIRONMENT
SHEET 6 OF 9

Drawing scale: 1:4,000 Sheet size: A3

Drawing no. ENVIMSE00260-CBI-ZZ-3ZZ-DR-EN-00141 Revision P02

REPRODUCTION OF THIS DRAWING FOR ANY PURPOSES WITHOUT THE WRITTEN PERMISSION OF BINNIES IS STRICTLY PROHIBITED. ANY UNAUTHORIZED REPRODUCTION IS A BREACH OF THE COPYRIGHT ACT 1988 AND WILL BE PROSECUTED TO THE FULL EXTENT OF THE LAW.

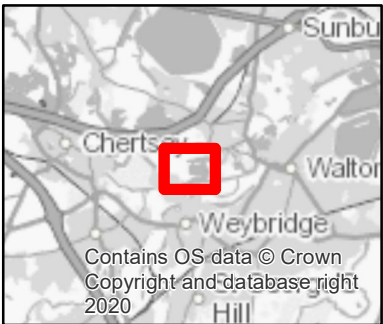
© Copyright Binnies UK Limited. 2024



Note: The limits, including the height and depth of the Works, shown in this drawing are for information only and do not constitute a guarantee of accuracy. The limits are shown in red on the map. The limits are shown in red on the map. The limits are shown in red on the map.

Legend

- PROJECT BOUNDARY FOR STATUTORY CONSULTATION
- OPTION 6B: FLOOD RELIEF CHANNEL VIA THE LAKE WITH AUGMENTED FLOW TO 'THE CHAP' AND ADDITIONAL CONTROL STRUCTURE
- RIVER THAMES
- LAKE
- THE CHAP



SAFETY, HEALTH AND ENVIRONMENTAL INFORMATION						
IN ADDITION TO THE HAZARDS OR RISKS NORMALLY ASSOCIATED WITH THE TYPES OF WORK DETAILED ON THIS DRAWING, THE FOLLOWING SIGNIFICANT RESIDUAL RISKS SHOULD BE NOTED. FURTHER DETAILS ARE INCLUDED IN THE CDM DESIGN RISK MANAGEMENT REGISTER						
CONSTRUCTION :						
NOT APPLICABLE						
MAINTENANCE, CLEANING AND OPERATION :						
NOT APPLICABLE						
DECOMMISSIONING OR DEMOLITION :						
NOT APPLICABLE						

Rev	Drawn	Chkd	Rvwd	Apprvd	Date	Description
P02	MA	DJ	VL	EB	12/03/2024	FOR INFORMATION
P01	MA	DB	VL	EB	26/10/2023	FOR INFORMATION

Designed by: MA Date: MARCH 2024



Client Drawing No.	Revision
ENVIMSE500260-CBI-ZZ-3ZZ-DR-EN-00141	P02



Registered Office: Spring Lodge, 172 Chester Road, Helsby, Cheshire, WA6 6AR UK
Registered in England & Wales No: 03163649

Project:

RIVER THAMES SCHEME (RTS)

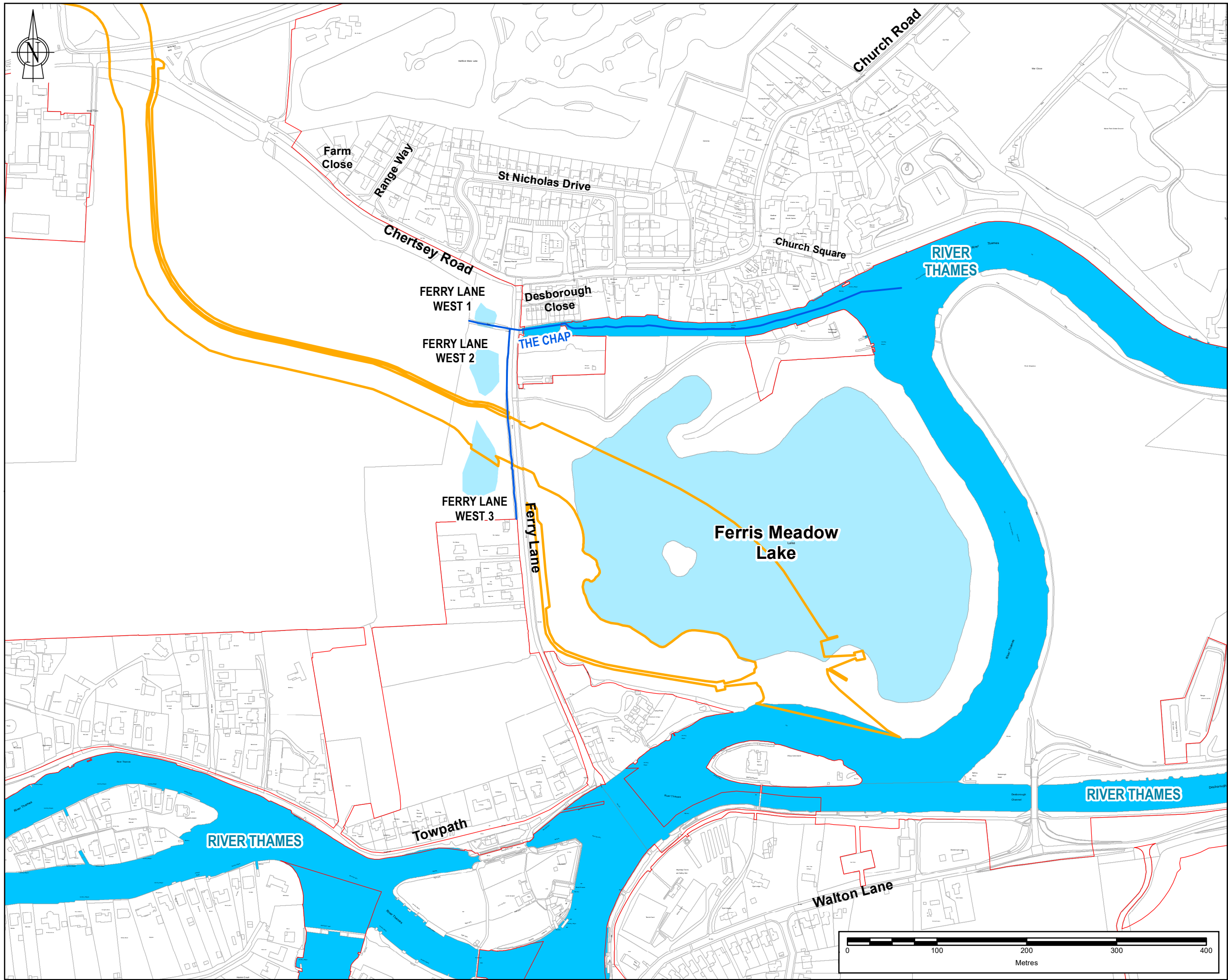
Drawing title:
FERRIS MEADOW FLOOD CHANNEL
OPTIONS - WATER ENVIRONMENT
SHEET 7 OF 9

Drawing scale: 1:4,000 Sheet size: A3

Drawing no. ENVIMSE500260-CBI-ZZ-3ZZ-DR-EN-00141 Revision P02

REPRODUCTION OF THIS DRAWING FOR ANY PURPOSES WITHOUT THE WRITTEN PERMISSION OF WSP OR BINNIES IS STRICTLY PROHIBITED. ANY UNAUTHORIZED REPRODUCTION OR USE OF THIS DRAWING IS A BREACH OF THE COPYRIGHT AND DATABASE RIGHTS OF WSP OR BINNIES.

© Copyright Binnies UK Limited. 2024

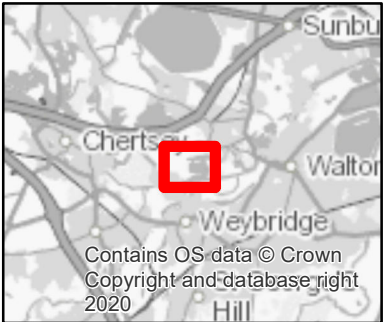


Note: The limits, including the height and depth of the Works, shown in this drawing are for information only and do not constitute a guarantee of accuracy. The limits shown are based on the best available information at the time of preparation of this drawing.

REPRODUCED BY PERMISSION OF ORDNANCE SURVEY ON BEHALF OF HMSO.
© CROWN COPYRIGHT AND DATABASE RIGHTS [2024]
OS [100026380]

Legend

- PROJECT BOUNDARY FOR STATUTORY CONSULTATION
- OPTION 7: DIVISION OF THE LAKE
- RIVER THAMES
- LAKES
- THE CHAP



SAFETY, HEALTH AND ENVIRONMENTAL INFORMATION	
IN ADDITION TO THE HAZARDS OR RISKS NORMALLY ASSOCIATED WITH THE TYPES OF WORK DETAILED ON THIS DRAWING, THE FOLLOWING SIGNIFICANT RESIDUAL RISKS SHOULD BE NOTED. FURTHER DETAILS ARE INCLUDED IN THE CDM DESIGN RISK MANAGEMENT REGISTER	
CONSTRUCTION :	
NOT APPLICABLE	
MAINTENANCE, CLEANING AND OPERATION :	
NOT APPLICABLE	
DECOMMISSIONING OR DEMOLITION :	
NOT APPLICABLE	

Rev	Drawn	Chkd	Rvwd	Apprvd	Date	Description
P02	MA	DJ	VL	EB	12/03/2024	FOR INFORMATION
P01	MA	DB	VL	EB	26/10/2023	FOR INFORMATION

Designed by: MA Date: MARCH 2024



Client Drawing No.	Revision
ENVIMSE00260-CBI-ZZ-3ZZ-DR-EN-00141	P02



Registered Office: Spring Lodge, 172 Chester Road, Helsby, Cheshire, WA6 6AR UK
Registered in England & Wales No: 03163649

Project: RIVER THAMES SCHEME (RTS)

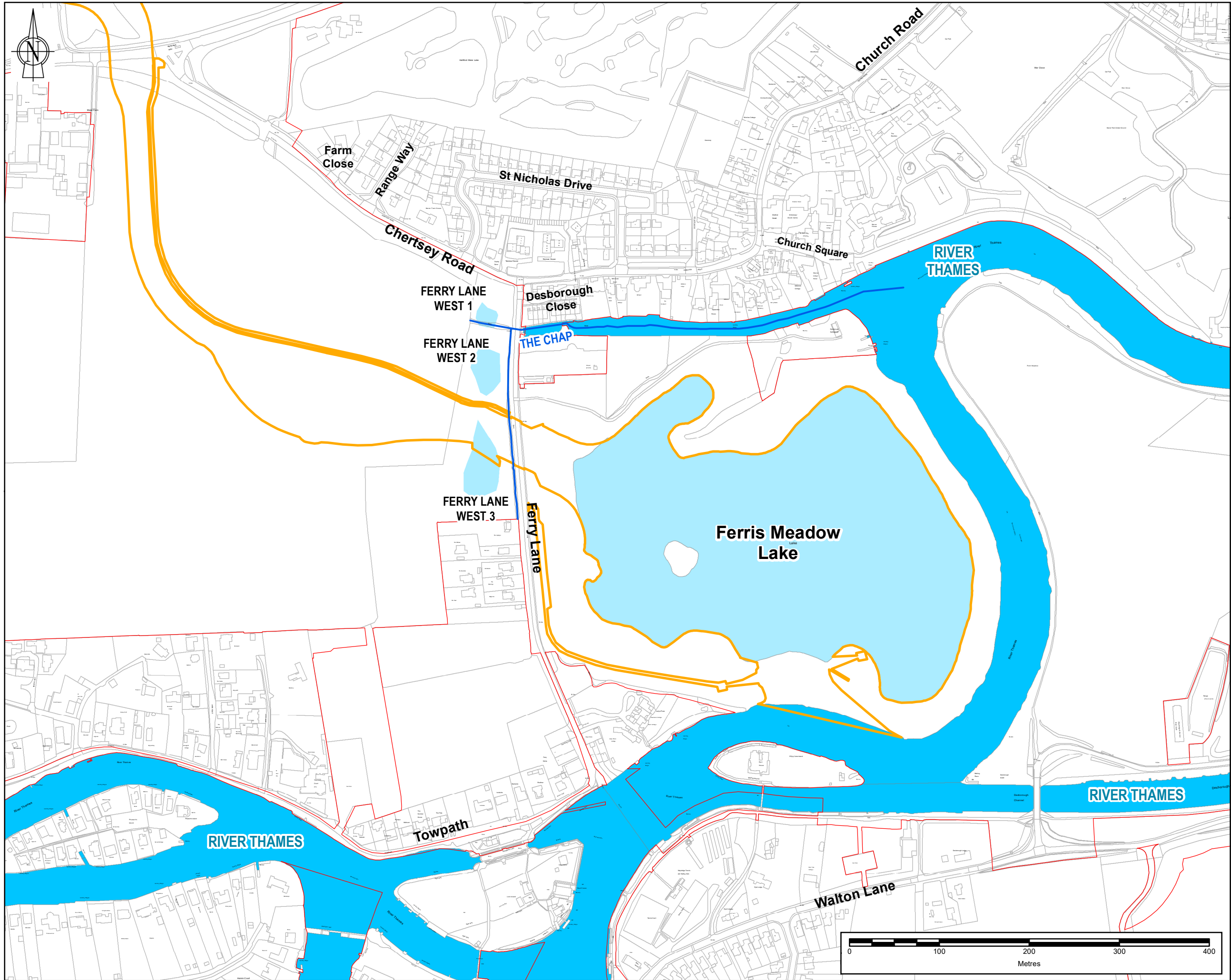
Drawing title: FERRIS MEADOW FLOOD CHANNEL OPTIONS - WATER ENVIRONMENT SHEET 8 OF 9

Drawing scale: 1:4,000 Sheet size: A3

Drawing no. ENVIMSE00260-CBI-ZZ-3ZZ-DR-EN-00141 Revision P02

REPRODUCTION OF THIS DRAWING FOR ANY PURPOSES WITHOUT THE WRITTEN PERMISSION OF BINNIES IS STRICTLY PROHIBITED. ANY UNAUTHORIZED REPRODUCTION IS A BREACH OF THE COPYRIGHT ACT 1988 AND MAY BE A CRIME UNDER THE COPYRIGHT ACT 1988.

© Copyright Binnies UK Limited. 2024

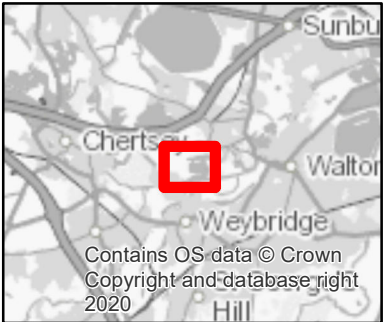


Note: The limits, including the height and depth of the Works, shown in this drawing are for information only and do not constitute a guarantee of accuracy. The limits are shown as approximate and should not be used for any other purpose. The limits are shown as approximate and should not be used for any other purpose.

REPRODUCED BY PERMISSION OF ORDNANCE SURVEY ON BEHALF OF HMSO.
© CROWN COPYRIGHT AND DATABASE RIGHTS [2024]
OS [100026380]

Legend

- PROJECT BOUNDARY FOR STATUTORY CONSULTATION
- OPTION 8: PERMANENT CONNECTION OF THE LAKE TO THE RIVER THAMES
- RIVER THAMES
- LAKES
- THE CHAP



SAFETY, HEALTH AND ENVIRONMENTAL INFORMATION	
IN ADDITION TO THE HAZARDS OR RISKS NORMALLY ASSOCIATED WITH THE TYPES OF WORK DETAILED ON THIS DRAWING, THE FOLLOWING SIGNIFICANT RESIDUAL RISKS SHOULD BE NOTED. FURTHER DETAILS ARE INCLUDED IN THE CDM DESIGN RISK MANAGEMENT REGISTER	
CONSTRUCTION :	
NOT APPLICABLE	
MAINTENANCE, CLEANING AND OPERATION :	
NOT APPLICABLE	
DECOMMISSIONING OR DEMOLITION :	
NOT APPLICABLE	

P02	MA	DJ	VL	EB	12/03/2024	FOR INFORMATION
P01	MA	DB	VL	EB	26/10/2023	FOR INFORMATION
Rev	Drawn	Chkd	Rvwd	Apprvd	Date	Description

Designed by: MA Date: MARCH 2024



Client Drawing No.	Revision
ENVIMSE500260-CBI-ZZ-3ZZ-DR-EN-00141	P02



Registered Office: Spring Lodge, 172 Chester Road, Helsby, Cheshire, WA6 6AR UK
Registered in England & Wales No: 03163649

Project: RIVER THAMES SCHEME (RTS)

Drawing title:
FERRIS MEADOW FLOOD CHANNEL
OPTIONS - WATER ENVIRONMENT
SHEET 9 OF 9

Drawing scale:	1:4,000	Sheet size:	A3
Drawing no.	ENVIMSE500260-CBI-ZZ-3ZZ-DR-EN-00141	Revision	P02



Contact

If you would like to contact us outside of your response to this consultation, you can use one of the options below:

Email: enquiries@riverthamesscheme.org.uk

Web: www.riverthamesscheme.org.uk

Telephone: **03456 009 009**

Accessibility

If you would prefer this brochure in large text, a different format or language please contact using the details below and we will do our best to help.

Text (SMS): **07860 053 465**

(for the deaf or hard of hearing community)

Textphone (via Relay UK): **18001 03456 009 009**

British Sign Language: www.surreycc.gov.uk/bsl

FSC

This document was printed on FSC certified paper from sustainable sources using carbon environmentally friendly ink.

Copyright September 2024

-  [RiverThamesScheme](#)
-  [riverthamesscheme.uk](#)
-  [riverthamesscheme](#)
-  [ThamesScheme](#)
-  [RiverThamesScheme](#)
-  [RiverThamesScheme](#)

